



EDMONTON POLICE SERVICE

REPORT TO THE EDMONTON POLICE COMMISSION

DATE: 2023 February 16

SUBJECT: Re-Zoning of Downtown Division Beat Boundaries

RECOMMENDATION(S):

That this report be received for information.

1. Creation of a new Beat district (Cromdale) with boundaries covering Cromdale/Boyle Street (Stadium Road to Jasper Ave / 95 ST to 82 ST)
2. Creation of a new Beat district (Oliver) with boundaries covering (121 ST to 116 ST / 100 AVE to 105 AVE)
3. Creation of a new Beat district (Jasper West) with boundaries covering Jasper Avenue West (105 ST to 112 ST / 100 AVE to 102 AVE)

INTRODUCTION:

This report will provide information, for the EPC on the re-zoning of Downtown Division Beat Boundaries.

BACKGROUND:

In Q4 of 2022, the Healthy Streets Operation Center (HSOC) was approved for implementation into the downtown core - specifically within the Boyle and Centre beats districts - after a pilot project, "Project Connection," was successful. HSOC creation was the result of dramatic crime and disorder in the area, compounded by violent offences and the overwhelming number of community members experiencing houselessness and vulnerability within these boundaries.

HSOC encompasses a large area of three existing geographical DT Beats (specifically Boyle, McCauley Quarters, and the City Centre beats). This overlap can create some confusion regarding assignments and responsibilities. HSOC has a current staffing level of 2 Sergeants and 16 Constables with an anticipated staffing level of 4 Sergeants and 32 constables in Q1 of 2024. At present, Downtown Beats staffs these areas with two members per beat team. In contrast, HSOC is partnered with multiple resources such

as AHS paramedic, CPO, EFD (2023 anticipation) and are much better equipped to triage Community members with complex needs.

This prompted a conversation on leveraging current Beat resources in different high crime and disorder areas within Downtown Branch. An analytical review was undertaken to determine what those locations were to ensure resourcing was going into the appropriate areas. EPS Business Analytics, Intelligence & Reporting Section (BAIR) undertook this analysis and determined that the Cromdale, Jasper West, and Oliver area's are experiencing high volumes of violent crime, social disorder, and property crime with a combined occurrence total of 5525 in a one-year period (October 1, 2021-October 31, 2022). Within this time period, Oliver had 1757 calls for service, Cromdale 2403, and Jasper West 1564 respectively. This was significantly higher than any other geographies in Downtown Branch.

Based on the statistical data, the proposed new Beat geographies within Downtown will benefit from having a dedicated 'Beat' which is expected to have a dramatic impact on further gaining public support and reducing crime and disorder.

Another advantage of pivoting the current noted Beat geographies is HSOC and Downtown Beats will have; a clear delineation of assignments and work areas of responsibilities creating better accountability for both sections, avoid a duplication of work, provide clear lines of contact and communication between members and stakeholders, increase job satisfaction for members, and substantially decreasing the need for deconfliction of targets/projects which is often cumbersome.

COMMENTS / DISCUSSION:

1. When reviewing the HSOC boundaries it was noted that there was significant overlap with existing Downtown Beat boundaries. Due to HSOC teams being comprised of the appropriate multi-disciplinary partnerships and staffing levels to best serve the communities within their area of responsibility, Downtown Beats proposed that the existing beat boundaries be revisited.
2. A divisional analytical review was conducted to identify areas which would benefit most from the Beat program while proactively supporting the anticipated displacement of community members which may occur due to HSOC's presence. During the requested analytical review, a large volume of calls for service were identified in proximity to the current HSOC boundaries. The communities of Oliver, Cromdale / Boyle Street, and Jasper Avenue West had the highest concentration of violent crime, social disorder, and property crime of the areas that were evaluated.
3. Creation of Beat districts in the above-listed areas would provide ownership and dedicated Beat services to the affected communities. In addition to the 3 proposed new Beat districts, Downtown Beats would also retain the two existing Beat districts of 107 Ave – McDougal (106 AVE to 108 AVE / 101 ST to 109 ST) and Jasper Avenue East (100 AVE to 102 AVE / 97 St to 105 ST).

4. If these proposed new Beat district boundaries are approved, Downtown Beats and HSOC will identify a two-week transition window where the two areas will work collaboratively to facilitate a proper knowledge transfer and to ensure that HSOC is introduced to all area stakeholders.
5. No additional staffing would be required, the existing 12 members would pivot from their current geographies into the three new noted geographies.
6. If approved, IT will be required to input new geographies into CAD. HSOC CAD boundaries would be completed at the same time.

CONCLUSION:

Briefing note submitted through chain of command and approved by D.C. Derko.

ADDITIONAL INFORMATION ATTACHED:

- Attachment 1 - Proposed Beat boundaries map
- Attachment 2 - Proposed D Div Beat Area Occurrence Breakdown combined (Prepared by EPS Business Analytics, Intelligence & Reporting Section (BAIR))
- Attachment 3 – Proposed D Div Beat Area Occurrence Breakdown for the proposed “*Oliver*” Beat (Prepared by EPS Business Analytics, Intelligence & Reporting Section (BAIR))
- Attachment 4 – Proposed D Div Beat Area Occurrence Breakdown for the proposed “*Cromdale*” Beat (Prepared by EPS Business Analytics, Intelligence & Reporting Section (BAIR))
- Attachment 5 - Proposed D Div Beat Area Occurrence Breakdown for the proposed “*Jasper West*” Beat (Prepared by EPS Business Analytics, Intelligence & Reporting Section (BAIR))

Written By: Reg. #2971 Sgt. Sean PARKER, Downtown Branch

Reviewed By: Reg. #2517 S/Sgt Amber MAZE, Downtown Branch

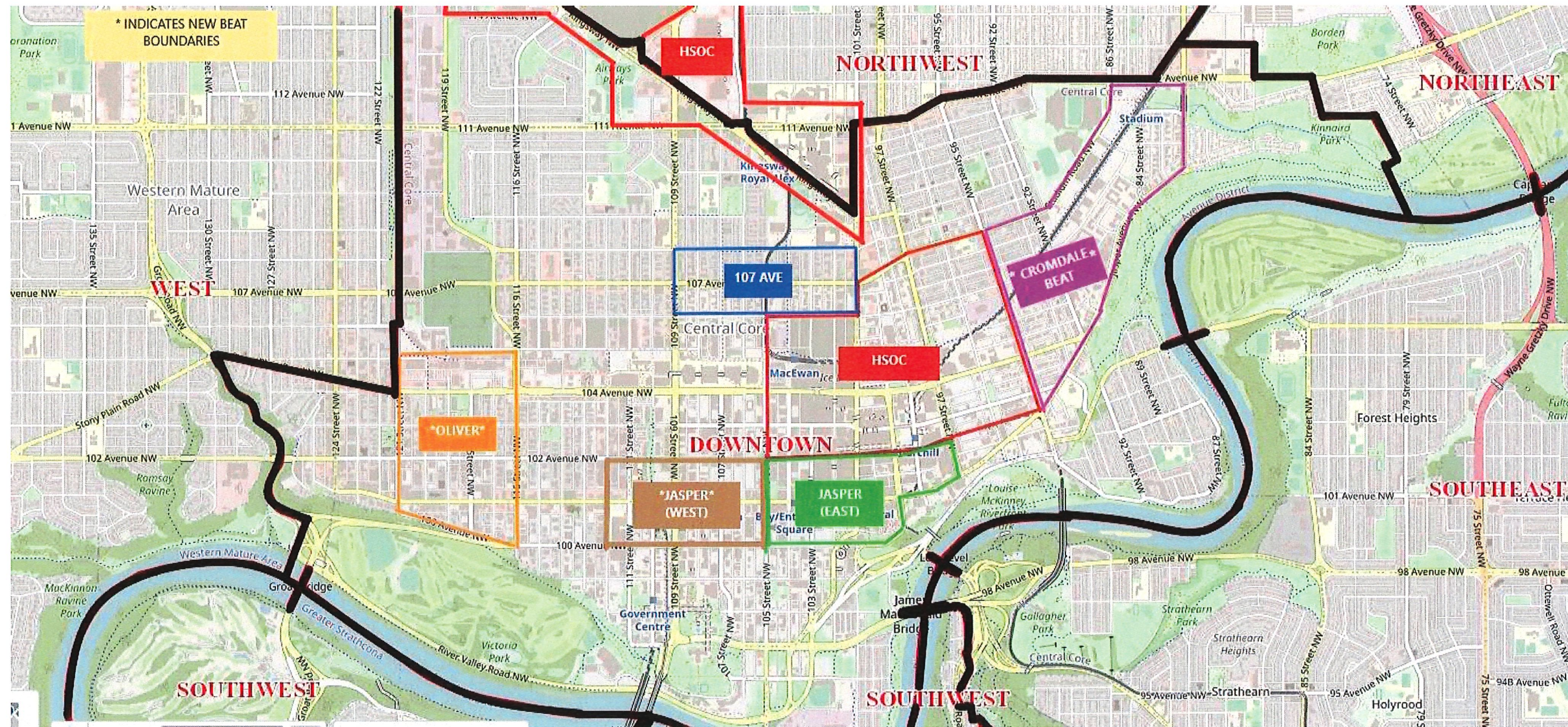
Reviewed By: Inspector Brent DAHLSEIDE, Downtown Branch

Reviewed By: Superintendent Bart LAW CZYNSKI, Downtown/Northeast Division

Approved By: DC Darren DERKO, Community Policing Bureau

Chief of Police:  _____

Date: January 25/23



Proposed D Div Beat Area Occurrence Breakdown

B22-276 - DDiv Proposed Beats - Brent Dahlseide
Report run on Nov 22, 2022, Occurrence reported date range is October 1, 2021 to October 31, 2022
Statistics Compiled By: EPS Business Analytics, Intelligence & Reporting Section (BAIR)

Filters on the Data:
Occurrences must have File Types CA and OL, are reportable, clearance status is not unfounded and excludes cancelled CAD Event Dispositions
Occurrence address falls within the proposed beat areas

Beat Areas:
Proposed Beat 1: West curb of 109 Street to West curb of 116 street. South curb of 108 street to North curb of 106 Avenue.
Proposed Beat 2: looks to be south of 105 Avenue to south curb of 100 avenue. East curb of 116 street to East curb of 121 Street.
Proposed Beat 3: East cur of 95 Street to West curb of 82 Street. South curb of 111 Avenue following south curb of Stadium Road to North Curb of Jasper Avenue.
Proposed Beat 4: Bounded West by 112th Street, East by 105 Street, South by 100 Ave and North by 102 Ave.

All Beat Areas Combined:

Occurrence Category	Sum of Occurrences	% of Total	Occurrence Group	Sum of Occurrences	% of Total	Occurrence Type Group	Sum of Occurrences	% of Total	Occurrence Type Description	Sum of Occurrences	% of Total
Non-Violent	2152	31.67%	Property	1853	27.27%	Theft Under \$5000	863	12.70%	THEFUN3 - FROM A MOTOR VEHICLE THEFT UNDER	416	6.12%
Disorder	1956	28.79%	Traffic Collisions	629	9.26%	Collision Property Damage	432	6.36%	THEFUN2 - SHOPLIFTING THEFT UNDER	238	3.50%
Violent	1122	16.51%	General Disorder	554	8.15%	Trouble with Person	389	5.72%	ARREST1 - WARRANT - FEDERAL	219	3.22%
Other	758	11.16%	Family Violence/Custody Disputes	512	7.53%	Arrest	380	5.59%	DOMDIS1 - NO VIOLENCE - VERBAL ALTERCATION ONLY	193	2.84%
Traffic	713	10.49%	Personal Violence	418	6.15%	Mischief - Property	367	5.40%	COLPD5 - HIGHWAY	186	2.74%
Weapons	67	0.99%	Mischief/Graffiti	392	5.77%	Assault	342	5.03%	CHKWEL1 - CHECK WELL-BEING	175	2.58%
Drugs	24	0.35%	Arrests/Custodies	380	5.59%	Domestic Dispute	303	4.46%	THEFMV1 - STOLEN VEHICLE	166	2.44%
Not Entered	3	0.04%	Mental Health	282	4.15%	Mental Health	282	4.15%	MISCH3 - MISCHIEF TO MOTOR VEHICLE	162	2.38%
Grand Total	6795	100.00%	Health at Risk	264	3.89%	Check on Welfare	264	3.89%	TROUBP4 - AT RESIDENTIAL PROPERTY	160	2.35%
			Disputes/Disturbances	174	2.56%	Theft of Motor Vehicle	210	3.09%	ASSALT3 - ASSAULT WITH WEAPON OR CAUSE BODILY HARM	136	2.00%
			Provincial Statute Violations	144	2.12%	Family Dispute	180	2.65%	COLPD0 - COLLISION PROPERTY DAMAGE	127	1.87%
			Non Offence Deaths/Attempts	135	1.99%	Property (Lost and Found)	165	2.43%	TROUBP0 - TROUBLE WITH PERSON	126	1.85%
			Proactive Enforcement	132	1.94%	Break and Enter Residential	161	2.37%	PROPLF3 - GENERAL PROPERTY LOST	124	1.82%
			Extortion/Harassment/Threats	115	1.69%	Collision Hit and Run	159	2.34%	ASSALT2 - ASSAULT	122	1.80%
			Administration	110	1.62%	Break and Enter Commercial	139	2.05%	FAMDIS0 - FAMILY DISPUTE	119	1.75%
			Breaches/Warrants	106	1.56%	Intoxicated Person	130	1.91%	ARREST0 - ARREST	96	1.41%
			Missing/Eloped Person	98	1.44%	Administrative/Routine Detail	107	1.57%	FRAUDF3 - CREDIT CARD FRAUD	93	1.37%
			Sexual Violations	84	1.24%	Fraud - Financial	106	1.56%	COLPD6 - PRIVATE PROPERTY	92	1.35%
			Municipal Bylaws	73	1.07%	Sudden Death	106	1.56%	THEFUN5 - RESIDENTIAL PROPERTY THEFT UNDER	89	1.31%
			Criminal Flights/Impaired Operation/Escape Lawful Cu	68	1.00%	Breach Court Order	104	1.53%	MISCH2 - MISCHIEF TO RESIDENTIAL / PERSONAL PROPERTY	78	1.15%
			Weapons Violations	66	0.97%	Missing Person	98	1.44%	CHKWEL0 - CHECK ON WELFARE	74	1.09%
			Assist Other Agency/Public Escort	61	0.90%	Dispute	94	1.38%	COLHR5 - HIGHWAY	74	1.09%
			Abandoned/Recovered/Seized Vehicles	52	0.77%	Disturbance	80	1.18%	BE_RES2 - APARTMENT / SUITE	73	1.07%
			Drug Violations	24	0.35%	Utter Threats	74	1.09%	BE_RES4 - UNDERGROUND PARKADE	70	1.03%
			Alarms/Alerts/Check on Premises	23	0.34%	Sex Offence	70	1.03%	MISPER2 - ADULT - MISSING	69	1.02%
			Traffic Complaints	15	0.22%	Trespassing	64	0.94%	MENT4 - SUBJECT LOCATED - INSUFFICIENT GROUNDS FOR APPREHENSION	68	1.00%
			Abduction/Human Trafficking	6	0.09%	Vehicle Stop	63	0.93%	BE_COM3 - SHOP	65	0.96%
			Investigation	6	0.09%	Bylaw Complaints	62	0.91%	MENT1 - APPREHENDED WITH ORDER	64	0.94%
			Youth at Risk	5	0.07%	Assist Other Agency	61	0.90%	SEXOFF1 - SEXUAL ASSAULT	63	0.93%
			Terrorism/Organized Crime Offences	4	0.06%	Other	61	0.90%	TROUBP3 - AT COMMERCIAL PROPERTY	63	0.93%
			Not Entered	3	0.04%	Robbery Personal	58	0.85%	MISCH0 - MISCHIEF - PROPERTY	62	0.91%
			Counterfeiting/Gaming and Betting	2	0.03%	Theft Over \$5000	56	0.82%	BREACH3 - RELEASE CONDITION: RECOGNIZANCE, UNDERTAKING	59	0.87%
			Traffic Enforcement	2	0.03%	Weapons Complaint	56	0.82%	MISCH1 - MISCHIEF TO COMMERCIAL PROPERTY	59	0.87%
			Workplace/Labour Violations	2	0.03%	Impaired Driving	52	0.77%	ARREST2 - WARRANT - PROVINCIAL	58	0.85%
			Explosives/Dangerous Goods	1	0.01%	PROACTIVE INITIATIVE / PROJECT	51	0.75%	THEFUN4 - COMMERCIAL PROPERTY THEFT UNDER	57	0.84%
						Fraud General	46	0.68%	COLHR6 - PRIVATE PROPERTY	56	0.82%
						Recovered Motor Vehicle	44	0.65%	MENT2 - APPREHENDED WITHOUT ORDER	53	0.78%
						Possession Stolen Property	38	0.56%	MENT0 - MENTAL HEALTH	52	0.77%
						Collision Personal Injury	36	0.53%	DISTRB3 - AT / NEAR RESIDENTIAL PROPERTY - DISTURBANCE	51	0.75%
						Suspicious Person	33	0.49%	THREAT2 - UTTER THREATS TO CAUSE BODILY HARM / DEATH	48	0.71%
						Internet Fraud	30	0.44%	DOMDIS2 - ASSAULT	46	0.68%
						Attempt Suicide	29	0.43%	INTOXP2 - INTOXICATED PERSON - AT RESIDENTIAL PROPERTY	44	0.65%
						Drugs	24	0.35%	ASSALT0 - ASSAULT	42	0.62%
						Harassment	24	0.35%	ADMIN11 - REJECTED ONLINE REPORT	39	0.57%
						Alarm	20	0.29%	ADMIN9 - CANCELLED FILE	38	0.56%
						Fraud Personal	20	0.29%	Trouble Not Known	38	0.56%
						Person Stop	18	0.26%	WEAPON2 - WEAPONS POSSESSION (INCLUDING CONTRARY TO ORDER)	38	0.56%
						Graffiti	17	0.25%	DISPUT1 - NEIGHBOUR DISPUTE	36	0.53%
						Criminal Flight Event	15	0.22%	DISPUT2 - LANDLORD / TENANT DISPUTE	36	0.53%
						Robbery Commercial	15	0.22%	THEFUN0 - THEFT UNDER \$5000	35	0.52%
						Liquor Act	14	0.21%	INTOXP0 - INTOXICATED PERSON	34	0.50%
						Fire Arson	13	0.19%	TROUBP6 - AT OTHER INSTITUTIONAL / PUBLIC PROPERTY	34	0.50%
						Child Abuse	12	0.18%	VSTOP4 - PROVINCIAL OFFENCE CHARGE - VEHICLE STOP	34	0.50%
						Extortion	12	0.18%	DOMDIS5 - EMERGENCY PROTECTION ORDER	32	0.47%
						Animal Complaint (Non-By-Law)	11	0.16%	PROPLF5 - GENERAL PROPERTY FOUND	32	0.47%
						Stand By to Prevent	11	0.16%	DEATH5 - OTHER SUDDEN DEATH	31	0.46%
						Weapons Complaint Firearm	10	0.15%	TRESP3 - AT RESIDENTIAL PROPERTY	31	0.46%
						Driving Complaint	8	0.12%	DEATH0 - SUDDEN DEATH	30	0.44%
						Indecent Act	8	0.12%	FAMDIS2 - CHILD - PARENT / GUARDIAN	29	0.43%
						Public Mischief	8	0.12%	RECMV1 - RECOVERED VEHICLE (STOLEN WITHIN JURISDICTION)	29	0.43%
						Suspicious Vehicle	7	0.10%	COLHR0 - COLLISION HIT AND RUN	28	0.41%
						Traffic Other	7	0.10%	COLINJ5 - HIGHWAY	27	0.40%
						Child Custody/Access	6	0.09%	DOMDIS3 - ASSAULT WITH WEAPON OR CAUSE BODILY HARM	27	0.40%
						Follow Up Investigation	6	0.09%	INTOXP1 - INTOXICATED PERSON - AT COMMERCIAL PROPERTY	27	0.40%
						Property Damage	6	0.09%	PROACT5 - PROACTIVE LOCATION	27	0.40%
						Abandoned Vehicle	5	0.07%	BE_COM4 - OFFICE BUILDING	26	0.38%
						Abduction	5	0.07%	DEATH7 - SUBSTANCE USE - SUSPECT OVERDOSE	25	0.37%
						Criminal Harassment/Stalking	5	0.07%	INTOXP4 - INTOXICATED PERSON - AT OTHER INSTITUTIONAL / PUBLIC PR	24	0.35%
						Pornography	5	0.07%	THEFUN7 - OTHER INSTITUTIONAL / PUBLIC PROPERTY THEFT UNDER	24	0.35%
						Youth (Under 18) Complaint	5	0.07%	ASSIST3 - MEDICAL SERVICE	23	0.34%

Organized Crime Offences	4	0.06%	General Complaints	23	0.34%
Check/Insecure Premise	3	0.04%	ASSALT4 - AGGRAVATED ASSAULT	22	0.32%
Homicide	3	0.04%	ASSIST6 - OTHER (OTHER MUNICIPAL / PROVINCIAL / FEDERAL AGENCIES)	22	0.32%
Not Entered	3	0.04%	ROBPER5 - OTHER INSTITUTIONAL / PUBLIC PROPERTY ROBBERY PERSONA	22	0.32%
Vehicle / Plate Seizure	3	0.04%	BE_COM0 - BREAK & ENTER COMMERCIAL	21	0.31%
Collision Fatality	2	0.03%	THEFOV5 - RESIDENTIAL PROPERTY THEFT OVER	21	0.31%
Counterfeit Money	2	0.03%	BYLAW2 - NOISE COMPLAINT	19	0.28%
Filed 911 Call	2	0.03%	THEFMV8 - PARTS FROM VEHICLE	19	0.28%
Search Warrant	2	0.03%	COLPD3 - COMMERCIAL VEHICLE - HIGHWAY	18	0.26%
SELECTIVE TRAFFIC ENFORCEMENT PROGRAM (STEP)	2	0.03%	FAMDIS1 - SIBLING - SIBLING	18	0.26%
Administrative Notice (9-1-1 Call)	1	0.01%	IMPDRV2 - ALCOHOL IMPAIRMENT - NO COLLISION	18	0.26%
Bomb Threat	1	0.01%	MENT3 - VOLUNTARY TRANSPORT	18	0.26%
Escape Lawful Custody	1	0.01%	MENT5 - SUBJECT NOT LOCATED - GOA	18	0.26%
Human Trafficking	1	0.01%	TRESP2 - AT COMMERCIAL PROPERTY - ALL OTHERS	18	0.26%
Labour Dispute	1	0.01%	ADMIN10 - FOLLOW-UP RELATED FILE	17	0.25%
Prostitution	1	0.01%	BYLAW1 - PARKING COMPLAINT	17	0.25%
Workplace Accident	1	0.01%	BYLAW10 - ENCAMPMENT	17	0.25%
			POSSES7 - POSSESSION STOLEN PROPERTY OTHER UNDER \$5000.00	17	0.25%
			VSTOP2 - CRIMINAL CHARGE - VEHICLE STOP	17	0.25%
			BE_COM5 - OTHER INSTITUTIONAL / PUBLIC PROPERTY B&E	16	0.24%
			FRAUDG4 - FOOD, LODGING, AND TRANSPORTATION FRAUD	16	0.24%
			ROBPER0 - ROBBERY PERSONAL	16	0.24%
			BREACH2 - SENTENCING CONDITION: PROBATION, CSO - CONDITIONAL SEN	15	0.22%
			DEATH3 - EXISTING MEDICAL CONDITION / NATURAL CAUSES	15	0.22%
			FRAUDP2 - IDENTITY FRAUD	15	0.22%
			THEFMV2 - ATTEMPT STOLEN VEHICLE	15	0.22%
			THEFOV3 - FROM A MOTOR VEHICLE THEFT OVER	15	0.22%
			ATSUIC4 - ADULT - FEMALE SUBJECT	14	0.21%
			POSSES5 - POSSESSION STOLEN VEHICLE	14	0.21%
			ALARM4 - COMMERCIAL PROPERTY - INTRUSION ALARM	13	0.19%
			FRAUDI6 - INTERNET FRAUD OTHER	13	0.19%
			LIQUOR2 - LICENSED ESTABLISHMENT - ADULT OFFENDER(S)	13	0.19%
			TRESP0 - TRESPASSING	13	0.19%
			WEAPON4 - FOUND WEAPON - CRIME RELATED NOT GUN	13	0.19%
			ASSALT1 - ANY ASSAULT AGAINST POLICE / PEACE OFFICER	12	0.18%
			BREACH7 - CIVIL PROTECTION ORDER: EPO, QB ORDER - PROTECTION / RES	12	0.18%
			DISPUT7 - CIVIL DISPUTE	12	0.18%
			FAMDIS4 - OTHER RELATIVE - RELATIVE	12	0.18%
			FRAUDG3 - FALSE PRETENSES	12	0.18%
			GRAFF1 - GRAFFITI TO COMMERCIAL PROPERTY	12	0.18%
			RECMV0 - RECOVERED MOTOR VEHICLE	12	0.18%
			THREAT0 - UTTER THREATS	12	0.18%
			BREACH0 - BREACH COURT ORDER	11	0.16%
			DISTRB2 - AT / NEAR COMMERCIAL PROPERTY - DISTURBANCE	11	0.16%
			FRAUDG0 - FRAUD GENERAL	11	0.16%
			SUSPP0 - SUSPICIOUS PERSON	11	0.16%
			ANIMAL3 - ANIMAL ABANDONMENT / NEGLECT / CRUELTY	10	0.15%
			BE_COM1 - FENCED COMPOUND - LOAD / CARGO / METAL / WIRE / SCRAP	10	0.15%
			FRAUDI3 - BUY AND SELL	10	0.15%
			MISPER4 - CHILD (UNDER 16) - MISSING	10	0.15%
			ROBCOM2 - COMMERCIAL PROPERTY - ALL OTHER ROBBERY COMMERCIAL	10	0.15%
			THEFOV0 - THEFT OVER \$5000	10	0.15%
			BE_RES3 - GARAGE / SHED B&E	9	0.13%
			COLINJ0 - COLLISION PERSONAL INJURY	9	0.13%
			DRUGS1 - POSSESSION	9	0.13%
			EXTORT2 - PERSON(S) - ON - PERSON(S) EXTORTION	9	0.13%
			IMPDRV1 - ALCOHOL IMPAIRMENT - COLLISION	9	0.13%
			MENT6 - SUBJECT LOCATED - REFERRAL TO OTHER AGENCY	9	0.13%
			MISPER3 - ADULT - LOCATED	9	0.13%
			SB2PRV3 - INTIMATE PARTNER RELATIONSHIP - CIVIL / KEEP THE PEACE	9	0.13%
			CHIABU1 - CHILD ABUSE - NEGLIGENCE	8	0.12%
			FRAUDF4 - CHEQUE FRAUD	8	0.12%
			IMPDRV13 - 24 HOUR SUSPENSION	8	0.12%
			PROACT6 - PROACTIVE PERSON	8	0.12%
			ROBPER3 - RESIDENTIAL PROPERTY ROBBERY (HOME INVASION) PERSONA	8	0.12%
			THEFOV4 - COMMERCIAL PROPERTY THEFT OVER	8	0.12%
			VSTOP3 - PROVINCIAL OFFENCE WARNING - VEHICLE STOP	8	0.12%
			ASSIST2 - FIRE DEPARTMENT	7	0.10%
			ATSUIC3 - ADULT - MALE SUBJECT	7	0.10%
			BYLAW0 - BYLAW COMPLAINT	7	0.10%
			CHKWEL4 - EMS ATTENDED - TRANSPORTED TO HOSPITAL	7	0.10%
			DISPUT6 - PUBLIC DEMONSTRATION	7	0.10%
			DISTRB0 - DISTURBANCE	7	0.10%
			DRUGS2 - POSSESSION FOR THE PURPOSE OF TRAFFICKING	7	0.10%
			FIRE2 - RESIDENTIAL PROPERTY	7	0.10%
			FRAUDG2 - UTTER FORGED DOCUMENTS	7	0.10%
			IMPDRV4 - DRUG IMPAIRMENT - NO COLLISION	7	0.10%
			PROACT0 - PROACTIVE INITIATIVE / PROJECT	7	0.10%
			ARREST3 - FINDS COMMITTING - FEDERAL	6	0.09%
			BE_RES1 - HOUSE	6	0.09%
			DISTRB1 - AT / NEAR LICENSED PROPERTY - DISTURBANCE	6	0.09%
			FRAUDI4 - OBTAIN BY FALSE PRETENSE	6	0.09%
			FUINV1 - FOLLOW-UP INVESTIGATION	6	0.09%
			HARASS2 - ANNOYING PHONE CALL	6	0.09%
			IMPDRV10 - DRIVER SUSPENSION - IMPAIRED DRIVER - NON-CRIMINAL - 30	6	0.09%
			MISPER5 - CHILD (UNDER 16) - LOCATED	6	0.09%

PSTOP5 - BY-LAW OFFENCE WARNING - PERSON STOP	6	0.09%
ROBPER2 - COMMERCIAL PROPERTY - ALL OTHERS ROBBERY PERSONAL	6	0.09%
SUSPP6 - SUBJECT NOT IDENTIFIED - AT RESIDENTIAL PROPERTY	6	0.09%
THREAT6 - OBSTRUCT POLICE / JUSTICE	6	0.09%
ADMIN5 - ADMINISTRATIVE - OTHER	5	0.07%
ADMIN7 - DOCUMENT SERVICE	5	0.07%
ASSIST5 - CHILDREN'S PROTECTION SERVICES	5	0.07%
CRIMFL5 - RESPONSE NOT INITIATED - HIGHWAY TRAFFIC ACT	5	0.07%
DRUGS6 - FOUND DRUGS	5	0.07%
FRAUDP1 - IDENTITY THEFT	5	0.07%
PRODAM3 - DAMAGE TO MOTOR VEHICLE	5	0.07%
PROPLF1 - BICYCLES	5	0.07%
ROBPER6 - CARJACKING	5	0.07%
THEFMV4 - THEFT OF MOTORCYCLE	5	0.07%
THREAT3 - INTIMIDATION	5	0.07%
ALARM2 - COMMERCIAL PROPERTY - ALL OTHER ALARM HOLD UP ROBBERY	4	0.06%
ASSALT6 - UNDETERMINED ASSAULT (VICTIM NOT LOCATED)	4	0.06%
ASSIST1 - OTHER POLICE SERVICE	4	0.06%
BREACH1 - PAROLE	4	0.06%
COLPD4 - COMMERCIAL VEHICLE - PRIVATE PROPERTY	4	0.06%
CRIMFL0 - CRIMINAL FLIGHT EVENT	4	0.06%
CRIMFL4 - RESPONSE NOT INITIATED - CRIMINAL CODE	4	0.06%
DEATH4 - SUICIDE	4	0.06%
FIRARM3 - USING / POINTING A FIREARMS / IMITATION	4	0.06%
FIRARM5 - UNAUTHORIZED POSSESSION OF FIREARM	4	0.06%
HARASS1 - CRIMINAL HARASSING PHONE CALL	4	0.06%
HARASS3 - CRIMINAL HARASSING COMPUTER CONTACT	4	0.06%
Licensed Premises Ejection	4	0.06%
MISCH6 - MISCHIEF TO OTHER INSTITUTIONAL / PUBLIC PROPERTY	4	0.06%
MISPER8 - ALZHEIMER / DEMENTIA PATIENT	4	0.06%
PMISCH2 - FALSE ALLEGATION - REQUIRING FIRE RESPONSE	4	0.06%
PROACT2 - OFFENDER MANAGEMENT	4	0.06%
PSTOP2 - CRIMINAL CHARGE - PERSON STOP	4	0.06%
SEXOFF4 - SEXUAL INTERFERENCE	4	0.06%
SUSPP1 - SUBJECT IDENTIFIED - AT COMMERCIAL PROPERTY	4	0.06%
SUSPP5 - SUBJECT NOT IDENTIFIED - AT COMMERCIAL PROPERTY	4	0.06%
THEFMV3 - VEHICLE TAKEN WITHOUT CONSENT	4	0.06%
TROUBP7 - TEMPORARY SHELTER / TENT INDIVIDUAL	4	0.06%
WEAPONS5 - WEAPONS SEIZURE	4	0.06%
ABANV3 - ON HIGHWAY - OTHER VEHICLE	3	0.04%
ADMIN8 - DUPLICATED EVENT	3	0.04%
ASSALT7 - CHOKING	3	0.04%
CAD Transferred Occurrences	3	0.04%
CHKWEL7 - 9-1-1 HANG UP - NO EMERGENCY	3	0.04%
COLPD1 - EMERGENCY VEHICLE - HIGHWAY	3	0.04%
DISTRB4 - AT / NEAR ROADWAY / HIGHWAY - DISTURBANCE	3	0.04%
DOMDIS6 - CHOKING	3	0.04%
DRIVC00 - DRIVING COMPLAINT	3	0.04%
FIRE0 - FIRE - ARSON	3	0.04%
FRAUDF1 - ATM FRAUD / THEFT	3	0.04%
GRAFF2 - GRAFFITI TO RESIDENTIAL / PERSONAL PROPERTY	3	0.04%
HARASS6 - MAIL	3	0.04%
HARASS7 - BULLYING	3	0.04%
HOMIC2 - ADULT VICTIM (18 YEARS OLD AND OLDER)	3	0.04%
INDEC4 - SEXUAL ACT / MASTURBATING - IN PUBLIC	3	0.04%
PORN7 - NON-CONSENSUAL DISTRIBUTION OF INTIMATE IMAGES	3	0.04%
POSSES6 - POSSESSION STOLEN PROPERTY OTHER OVER \$5000.00	3	0.04%
PROACT1 - COMMUNITY CONTACT	3	0.04%
PSTOP1 - CRIMINAL WARNING - PERSON STOP	3	0.04%
RECMV2 - RECOVERED VEHICLE (STOLEN OUTSIDE JURISDICTION)	3	0.04%
ROBCOM0 - ROBBERY COMMERCIAL	3	0.04%
SUSPP2 - SUBJECT IDENTIFIED - AT RESIDENTIAL PROPERTY	3	0.04%
SUSPP8 - SUBJECT NOT IDENTIFIED - AT OTHER INSTITUTIONAL / PUBLIC P	3	0.04%
SUSPV6 - SUBJECT NOT IDENTIFIED - AT RESIDENTIAL PROPERTY	3	0.04%
THEFUN1 - LOAD / CARGO / METAL / WIRE / SCRAP THEFT UNDER	3	0.04%
YOUTH0 - YOUTH (UNDER 18) COMPLAINT	3	0.04%
ABANV2 - ON HIGHWAY - PASSENGER VEHICLE	2	0.03%
ABDUCT2 - UNLAWFUL CONFINEMENT	2	0.03%
ALARMO - ALARM	2	0.03%
ATSUIC1 - DOMESTIC RELATED	2	0.03%
ATSUIC6 - CHILD (UNDER 18) - FEMALE SUBJECT	2	0.03%
ATSUIC7 - SUBSTANCE USE - SUSPECT OVERDOSE	2	0.03%
BE_RESS - HOME UNDER CONSTRUCTION	2	0.03%
BREACH4 - PEACE BOND	2	0.03%
CHCUST3 - CONTRAVENING CUSTODY ORDER - CIVIL	2	0.03%
CHCUST5 - NO ORDER	2	0.03%
CHIABU2 - CHILD ABUSE - PHYSICAL	2	0.03%
CHIABU3 - CHILD ABUSE - SEXUAL	2	0.03%
CHKWEL2 - CHECK WELL-BEING UNATTENDED - YOUTH	2	0.03%
COLPD2 - EMERGENCY VEHICLE - PRIVATE PROPERTY	2	0.03%
COUM00 - COUNTERFEIT MONEY	2	0.03%
CRIHAR4 - SUSPECT UNKNOWN - NO CONTACT (FOLLOWING)	2	0.03%
CRIMFL1 - RESPONSE INITIATED - CRIMINAL CODE	2	0.03%
DISPUT3 - RETAIL / CONSUMER DISPUTE	2	0.03%
DISTRB6 - AT / NEAR OTHER INSTITUTIONAL / PUBLIC PROPERTY - DISTUR	2	0.03%
DOMDIS4 - AGGRAVATED ASSAULT	2	0.03%

DRIVCO4 - ROAD RAGE	2	0.03%
DRIVCO7 - OTHER DRIVING COMPLAINT - (DISTRACTED DRIVING)	2	0.03%
DRUGS3 - TRAFFICKING - VEHICLE / RESIDENCE / PERSON	2	0.03%
FAMDIS3 - CHILD - GRANDPARENT	2	0.03%
FIRE1 - COMMERCIAL PROPERTY	2	0.03%
FRAUDF6 - INSURANCE FRAUD	2	0.03%
GRAFF0 - GRAFFITI	2	0.03%
HARASS0 - UNWANTED CONTACT - HARASSMENT	2	0.03%
HARASS5 - SPAM EMAIL	2	0.03%
IMPDRV6 - REFUSE ROADSIDE	2	0.03%
INDEC2 - EXPOSURE - IN PUBLIC	2	0.03%
MISCH5 - MISCHIEF TO CHURCH / CEMETERY	2	0.03%
POSSES2 - POSSESSION STOLEN ELECTRONICS	2	0.03%
POSSES4 - POSSESSION OF LICENSE PLATE	2	0.03%
PSTOP3 - PROVINCIAL OFFENCE WARNING - PERSON STOP	2	0.03%
PSTOP7 - NO OFFENCE - PERSON STOP	2	0.03%
SB2PRV5 - NON-INTIMATE PARTNER RELATIONSHIP - CIVIL / KEEP THE PE/	2	0.03%
SEXOFF0 - SEX OFFENCE	2	0.03%
STEP8 - OTHER TRAFFIC ENFORCEMENT	2	0.03%
SUSPP4 - SUBJECT IDENTIFIED - AT OTHER INSTITUTIONAL / PUBLIC PROPI	2	0.03%
SUSPV2 - SUBJECT IDENTIFIED - AT RESIDENTIAL PROPERTY	2	0.03%
SWARR5 - GENERAL WARRANT (SECTION 487.01)	2	0.03%
THEFOV7 - OTHER INSTITUTIONAL / PUBLIC PROPERTY THEFT OVER	2	0.03%
THREAT1 - ANY THREAT / INTIMIDATION AGAINST POLICE / PEACE OFFICE	2	0.03%
TRAFOT0 - TRAFFIC OTHER	2	0.03%
TRAFOT2 - TSA OFFENCE - NO STOP CONDUCTED	2	0.03%
TRAFOT3 - TRAFFIC HAZARD	2	0.03%
VPSEIZ2 - TSA IMPOUNDMENT (TSA ALL OTHERS)	2	0.03%
YOUTH3 - AT RESIDENTIAL PROPERTY - YOUTH	2	0.03%
ABDUCT1 - KIDNAPPING	1	0.01%
ABDUCT5 - ABDUCTION UNDER 14 - NON-PARENT	1	0.01%
ABDUCT7 - ABDUCTION OTHER (INCLUDES THREATS)	1	0.01%
ADMNOT1 - COMMUNICATIONS LOST / INTERRUPTED CALLER (ABANDONEI	1	0.01%
ALARM3 - PERSONAL / MEDICAL / DOMESTIC VIOLENCE ALARM	1	0.01%
ANIMAL1 - ANIMAL BITE	1	0.01%
ARREST4 - FINDS COMMITTING – PROVINCIAL	1	0.01%
ASSALT5 - CRIMINAL NEGLIGENCE CAUSING BODILY HARM	1	0.01%
ATSUIC2 - ATTEMPT SUICIDE - MULTIPLE SUBJECTS	1	0.01%
ATSUIC5 - CHILD (UNDER 18) - MALE SUBJECT	1	0.01%
BE_COM6 - SCHOOL / COLLEGE / UNIVERSITY PROPERTY B&E	1	0.01%
BE_RES0 - BREAK & ENTER RESIDENTIAL	1	0.01%
BOMB2 - COMMERCIAL PROPERTY - ALL OTHERS	1	0.01%
BREACH5 - 515 ORDER - ORDERED DETAINED / NO CONTACT	1	0.01%
BYLAW3 - ANIMAL COMPLAINT - BY-LAW ONLY (BARKING, OFF-LEASH, ETC.	1	0.01%
BYLAW8 - PRIVATELY TOWED VEHICLE - PRIVATE PROPERTY	1	0.01%
CHCUST1 - CHILD APPREHENSION ORDER	1	0.01%
CHCUST4 - CONTRAVENING CUSTODY ORDER - CRIMINAL	1	0.01%
CHKWEL3 - EMS ATTENDED - NOT TRANSPORTED TO HOSPITAL	1	0.01%
CHKWEL5 - NO EMS ATTENDANCE - TRANSPORTED TO HOSPITAL	1	0.01%
CHKWEL6 - SUBSTANCE USE - SUSPECT OVERDOSE	1	0.01%
CHPREM0 - CHECK / INSECURE PREMISE	1	0.01%
CHPREM3 - CHECK COMMERCIAL PROPERTY - ALL OTHERS	1	0.01%
CHPREM4 - CHECK RESIDENTIAL PROPERTY	1	0.01%
COLFAT4 - COMMERCIAL VEHICLE - PRIVATE PROPERTY	1	0.01%
COLFAT5 - HIGHWAY	1	0.01%
COLHR4 - COMMERCIAL VEHICLE - PRIVATE PROPERTY	1	0.01%
CRIHAR0 - CRIMINAL HARASSMENT / STALKING	1	0.01%
CRIHAR2 - SUSPECT KNOWN - NO CONTACT (FOLLOWING)	1	0.01%
CRIHAR3 - SUSPECT KNOWN - CONTACT (PHONE, NOTES, ELECTRONIC)	1	0.01%
DEATH2 - FOUND HUMAN REMAINS	1	0.01%
DISPUT4 - WORKPLACE DISPUTE	1	0.01%
DRUGS0 - DRUGS	1	0.01%
ESCCUS4 - UNLAWFULLY AT LARGE	1	0.01%
EXTORT0 - EXTORTION	1	0.01%
EXTORT5 - RESIDENTIAL PROPERTY EXTORTION	1	0.01%
EXTORT7 - OTHER INSTITUTIONAL / PUBLIC PROPERTY EXTORTION	1	0.01%
FIL9113 - NON-DISPATCHED, NON-POLICE 9-1-1 CALL SENT TO FIRE	1	0.01%
FIL9114 - NON-DISPATCHED, NON-EMERGENCY CALL	1	0.01%
FIRARM0 - WEAPONS COMPLAINT FIREARM	1	0.01%
FIRARM4 - UNSAFE STORAGE OF FIREARMS	1	0.01%
FIRE6 - OTHER INSTITUTIONAL / PUBLIC PROPERTY / DUMPSTER	1	0.01%
FRAUDI5 - RENTAL PROPERTY / ACCOMMODATION	1	0.01%
HUTRAF3 - SEXUAL	1	0.01%
IMPDRV11 - ROAD SIDE SCREENING DEVICE - LESS THAN 50 MG	1	0.01%
IMPDRV3 - DRUG IMPAIRMENT - COLLISION	1	0.01%
INDEC0 - INDECENT ACT	1	0.01%
INDEC5 - SEXUAL ACT / MASTURBATING - IN VEHICLE	1	0.01%
INDEC7 - INDECENT / SEXUALLY EXPLICIT COMMUNICATION (PHONE / EM#	1	0.01%
Intoxications	1	0.01%
LABDIS3 - PICKETING / PROTEST	1	0.01%
LIQUOR0 - LIQUOR ACT	1	0.01%
PMISCH1 - FALSE ALLEGATION - REQUIRING POLICE RESPONSE	1	0.01%
PMISCH4 - PERSONATION WITH INTENT TO DECEIVE	1	0.01%
PMISCH7 - FALSE REPORT	1	0.01%
PMISCH8 - AIRCRAFT INTERFERENCE (LASER / DRONE)	1	0.01%
PORN3 - CHILD PORNOGRAPHY - POSSESSION	1	0.01%

PORN4 - CHILD PORNOGRAPHY - MAKING	1	0.01%
PROACT3 - PROACTIVE CRIME PREVENTION EDUCATION	1	0.01%
PROACT4 - PROACTIVE TRAFFIC ENFORCEMENT	1	0.01%
PRODAM2 - DAMAGE TO RESIDENTIAL / PERSONAL PROPERTY	1	0.01%
PROPLF4 - POLICE PROPERTY FOUND	1	0.01%
PROPLF6 - PROPERTY RETURNED	1	0.01%
PROPLF7 - SURRENDERED / FOUND FIREARMS / AMMUNITION	1	0.01%
PROPLF8 - SEIZED FIREARMS / AMMUNITION PURSUANT TO COURT ORDER	1	0.01%
PROST4 - OTHER PROSTITUTION	1	0.01%
PSTOP4 - PROVINCIAL OFFENCE CHARGE - PERSON STOP	1	0.01%
ROBCOM1 - COMMERCIAL PROPERTY - BANK / FINANCIAL ROBBERY COMMI	1	0.01%
ROBCOM4 - OTHER INSTITUTIONAL / PUBLIC PROPERTY ROBBERY COMMEI	1	0.01%
ROBPER1 - COMMERCIAL PROPERTY - BANK / FINANCIAL ROBBERY PERSON	1	0.01%
SEXOFF3 - SEXUAL ASSAULT WITH A WEAPON	1	0.01%
SUSPV4 - SUBJECT IDENTIFIED - AT OTHER INSTITUTIONAL / PUBLIC PROPI	1	0.01%
SUSPV8 - SUBJECT NOT IDENTIFIED - AT OTHER INSTITUTIONAL / PUBLIC P	1	0.01%
THEFMV6 - THEFT OF OTHER VEHICLES (SNOWMOBILES, SCOOTERS, RECRE	1	0.01%
THEFUN6 - SCHOOL / COLLEGE / UNIVERSITY PROPERTY THEFT UNDER	1	0.01%
THREAT4 - UTTER THREATS TO BURN / DESTROY PROPERTY	1	0.01%
Traffic Complaints General	1	0.01%
TRAFOT1 - TRAFFIC DIRECTION	1	0.01%
TRESP1 - AT COMMERCIAL PROPERTY - BANK / FINANCIAL	1	0.01%
TRESP5 - AT OTHER INSTITUTIONAL / PUBLIC PROPERTY	1	0.01%
TROUBP1 - PANHANDLER	1	0.01%
TROUBP5 - AT SCHOOL / COLLEGE / UNIVERSITY PROPERTY	1	0.01%
VPSEIZ3 - PLATE SEIZURE	1	0.01%
VSTOP1 - CRIMINAL WARNING - VEHICLE STOP	1	0.01%
VSTOP5 - BY-LAW OFFENCE WARNING - VEHICLE STOP	1	0.01%
VSTOP6 - BY-LAW OFFENCE CHARGE - VEHICLE STOP	1	0.01%
VSTOP7 - NO OFFENCE - VEHICLE STOP	1	0.01%
WEAPON0 - WEAPONS COMPLAINT	1	0.01%
WRKACC3 - CONSTRUCTION SITE ACCIDENT	1	0.01%

Oliver

Proposed D Div Beat Area Occurrence Breakdown

B22-276 - DDiv Proposed Beats - Brent Dahlseide

Report run on Nov 22, 2022, Occurrence reported date range is October 1, 2021 to October 31, 2022

Statistics Compiled By: EPS Business Analytics, Intelligence & Reporting Section (BAIR)

Filters on the Data:

Occurrences must have File Types CA and OL, are reportable, clearance status is not unfounded and excludes cancelled CAD Event Dispositions

Occurrence address falls within the proposed beat areas

Beat Area:

Proposed Beat 2: looks to be south of 105 Avenue to south curb of 100 avenue. East curb of 116 street to East curb of 121 Street.

Beat Area 2

Occurrence Type Description	Sum of Occurrences	% of Total
THEFUN2 - SHOPLIFTING THEFT UNDER	155	8.82%
THEFUN3 - FROM A MOTOR VEHICLE THEFT UNDER	114	6.49%
COLPD5 - HIGHWAY	54	3.07%
COLPD0 - COLLISION PROPERTY DAMAGE	49	2.79%
DOMDIS1 - NO VIOLENCE - VERBAL ALTERCATION ONLY	45	2.56%
MISCH3 - MISCHIEF TO MOTOR VEHICLE	45	2.56%
COLPD6 - PRIVATE PROPERTY	39	2.22%
CHKWEL1 - CHECK WELL-BEING	38	2.16%
ARREST1 - WARRANT - FEDERAL	37	2.11%
FAMDIS0 - FAMILY DISPUTE	35	1.99%
PROPLF3 - GENERAL PROPERTY LOST	35	1.99%
TROUBP4 - AT RESIDENTIAL PROPERTY	33	1.88%
THEFMV1 - STOLEN VEHICLE	32	1.82%
THEFUN5 - RESIDENTIAL PROPERTY THEFT UNDER	32	1.82%
ASSALT3 - ASSAULT WITH WEAPON OR CAUSE BODILY HARM	26	1.48%
FRAUDF3 - CREDIT CARD FRAUD	26	1.48%
ASSALT2 - ASSAULT	25	1.42%
MENT4 - SUBJECT LOCATED - INSUFFICIENT GROUNDS FOR APPREHEN	25	1.42%
BE_COM3 - SHOP	23	1.31%
TROUBP0 - TROUBLE WITH PERSON	23	1.31%
BE_RES4 - UNDERGROUND PARKADE	21	1.20%

TROUBP3 - AT COMMERCIAL PROPERTY	20	1.14%
COLHR5 - HIGHWAY	19	1.08%
MISCH0 - MISCHIEF - PROPERTY	19	1.08%
SEXOFF1 - SEXUAL ASSAULT	19	1.08%
BE_RES2 - APARTMENT / SUITE	18	1.02%
COLHR6 - PRIVATE PROPERTY	18	1.02%
THEFUN4 - COMMERCIAL PROPERTY THEFT UNDER	18	1.02%
ARREST0 - ARREST	15	0.85%
MENT0 - MENTAL HEALTH	15	0.85%
MISCH1 - MISCHIEF TO COMMERCIAL PROPERTY	15	0.85%
MISCH2 - MISCHIEF TO RESIDENTIAL / PERSONAL PROPERTY	15	0.85%
THREAT2 - UTTER THREATS TO CAUSE BODILY HARM / DEATH	15	0.85%
CHKWEL0 - CHECK ON WELFARE	14	0.80%
MISPER2 - ADULT - MISSING	14	0.80%
BREACH3 - RELEASE CONDITION: RECOGNIZANCE, UNDERTAKING	13	0.74%
INTOXP2 - INTOXICATED PERSON - AT RESIDENTIAL PROPERTY	13	0.74%
ADMIN11 - REJECTED ONLINE REPORT	12	0.68%
MENT2 - APPREHENDED WITHOUT ORDER	12	0.68%
ADMIN9 - CANCELLED FILE	11	0.63%
ARREST2 - WARRANT - PROVINCIAL	11	0.63%
DOMDIS2 - ASSAULT	11	0.63%
THEFUN7 - OTHER INSTITUTIONAL / PUBLIC PROPERTY THEFT UNDER	11	0.63%
Trouble Not Known	11	0.63%
DISPUT2 - LANDLORD / TENANT DISPUTE	10	0.57%
PROPLF5 - GENERAL PROPERTY FOUND	10	0.57%
ASSALT0 - ASSAULT	9	0.51%
MENT1 - APPREHENDED WITH ORDER	9	0.51%
PROACT5 - PROACTIVE LOCATION	9	0.51%
DEATH3 - EXISTING MEDICAL CONDITION / NATURAL CAUSES	8	0.46%
DISPUT1 - NEIGHBOUR DISPUTE	8	0.46%
FRAUDG4 - FOOD, LODGING, AND TRANSPORTATION FRAUD	8	0.46%
INTOXP1 - INTOXICATED PERSON - AT COMMERCIAL PROPERTY	8	0.46%
THEFUN0 - THEFT UNDER \$5000	8	0.46%
ALARM4 - COMMERCIAL PROPERTY - INTRUSION ALARM	7	0.40%

COLHR0 - COLLISION HIT AND RUN	7	0.40%
THEFOV5 - RESIDENTIAL PROPERTY THEFT OVER	7	0.40%
BE_COM0 - BREAK & ENTER COMMERCIAL	6	0.34%
BE_COM5 - OTHER INSTITUTIONAL / PUBLIC PROPERTY B&E	6	0.34%
DEATH0 - SUDDEN DEATH	6	0.34%
DEATH5 - OTHER SUDDEN DEATH	6	0.34%
DISTRB3 - AT / NEAR RESIDENTIAL PROPERTY - DISTURBANCE	6	0.34%
DOMDIS5 - EMERGENCY PROTECTION ORDER	6	0.34%
FRAUDI3 - BUY AND SELL	6	0.34%
FRAUDI6 - INTERNET FRAUD OTHER	6	0.34%
General Complaints	6	0.34%
INTOXP0 - INTOXICATED PERSON	6	0.34%
MENT3 - VOLUNTARY TRANSPORT	6	0.34%
THEFMV8 - PARTS FROM VEHICLE	6	0.34%
TROUBP6 - AT OTHER INSTITUTIONAL / PUBLIC PROPERTY	6	0.34%
BE_RES3 - GARAGE / SHED B&E	5	0.28%
BREACH0 - BREACH COURT ORDER	5	0.28%
COLPD3 - COMMERCIAL VEHICLE - HIGHWAY	5	0.28%
DISPUT7 - CIVIL DISPUTE	5	0.28%
FRAUDP2 - IDENTITY FRAUD	5	0.28%
IMPDRV2 - ALCOHOL IMPAIRMENT - NO COLLISION	5	0.28%
IMPDRV4 - DRUG IMPAIRMENT - NO COLLISION	5	0.28%
POSSES7 - POSSESSION STOLEN PROPERTY OTHER UNDER \$5000.00	5	0.28%
ROBCOM2 - COMMERCIAL PROPERTY - ALL OTHER ROBBERY COMMERCIAL	5	0.28%
THEFOV3 - FROM A MOTOR VEHICLE THEFT OVER	5	0.28%
TRESP0 - TRESPASSING	5	0.28%
WEAPON2 - WEAPONS POSSESSION (INCLUDING CONTRARY TO ORDER)	5	0.28%
ADMIN10 - FOLLOW-UP RELATED FILE	4	0.23%
ASSALT4 - AGGRAVATED ASSAULT	4	0.23%
ATSUIC4 - ADULT - FEMALE SUBJECT	4	0.23%
BREACH2 - SENTENCING CONDITION: PROBATION, CSO - CONDITIONAL	4	0.23%
DISTRB2 - AT / NEAR COMMERCIAL PROPERTY - DISTURBANCE	4	0.23%
DOMDIS3 - ASSAULT WITH WEAPON OR CAUSE BODILY HARM	4	0.23%
INTOXP4 - INTOXICATED PERSON - AT OTHER INSTITUTIONAL / PUBLIC	4	0.23%

RECMV1 - RECOVERED VEHICLE (STOLEN WITHIN JURISDICTION)	4	0.23%
ROBPER5 - OTHER INSTITUTIONAL / PUBLIC PROPERTY ROBBERY PEF	4	0.23%
SUSPP0 - SUSPICIOUS PERSON	4	0.23%
THEFMV2 - ATTEMPT STOLEN VEHICLE	4	0.23%
THEFOV4 - COMMERCIAL PROPERTY THEFT OVER	4	0.23%
ASSALT1 - ANY ASSAULT AGAINST POLICE / PEACE OFFICER	3	0.17%
ASSIST3 - MEDICAL SERVICE	3	0.17%
ASSIST6 - OTHER (OTHER MUNICIPAL / PROVINCIAL / FEDERAL AGEN	3	0.17%
ATSUIC3 - ADULT - MALE SUBJECT	3	0.17%
BE_COM1 - FENCED COMPOUND - LOAD / CARGO / METAL / WIRE / SCI	3	0.17%
BE_COM4 - OFFICE BUILDING	3	0.17%
BYLAW2 - NOISE COMPLAINT	3	0.17%
CAD Transferred Occurrences	3	0.17%
COLINJ0 - COLLISION PERSONAL INJURY	3	0.17%
COLINJ5 - HIGHWAY	3	0.17%
DISTRB0 - DISTURBANCE	3	0.17%
EXTORT2 - PERSON(S) - ON - PERSON(S) EXTORTION	3	0.17%
FAMDIS2 - CHILD - PARENT / GUARDIAN	3	0.17%
FRAUDG0 - FRAUD GENERAL	3	0.17%
FRAUDG2 - UTTER FORGED DOCUMENTS	3	0.17%
FRAUDG3 - FALSE PRETENSES	3	0.17%
HARASS2 - ANNOYING PHONE CALL	3	0.17%
LIQUOR2 - LICENSED ESTABLISHMENT - ADULT OFFENDER(S)	3	0.17%
MISPER4 - CHILD (UNDER 16) - MISSING	3	0.17%
MISPER8 - ALZHEIMER / DEMENTIA PATIENT	3	0.17%
RECMV0 - RECOVERED MOTOR VEHICLE	3	0.17%
ROBCOM0 - ROBBERY COMMERCIAL	3	0.17%
ROBPER2 - COMMERCIAL PROPERTY - ALL OTHERS ROBBERY PERSON	3	0.17%
ABANV3 - ON HIGHWAY - OTHER VEHICLE	2	0.11%
ADMIN8 - DUPLICATED EVENT	2	0.11%
ALARM2 - COMMERCIAL PROPERTY - ALL OTHER ALARM HOLD UP RO	2	0.11%
ATSUIC7 - SUBSTANCE USE - SUSPECT OVERDOSE	2	0.11%
CHKWEL4 - EMS ATTENDED - TRANSPORTED TO HOSPITAL	2	0.11%
CRIMFL4 - RESPONSE NOT INITIATED - CRIMINAL CODE	2	0.11%

DEATH4 - SUICIDE	2	0.11%
DEATH7 - SUBSTANCE USE - SUSPECT OVERDOSE	2	0.11%
FRAUDI4 - OBTAIN BY FALSE PRETENSE	2	0.11%
GRAFF1 - GRAFFITI TO COMMERCIAL PROPERTY	2	0.11%
HARASS7 - BULLYING	2	0.11%
IMPDRV13 - 24 HOUR SUSPENSION	2	0.11%
INDEC4 - SEXUAL ACT / MASTURBATING - IN PUBLIC	2	0.11%
MENT5 - SUBJECT NOT LOCATED - GOA	2	0.11%
MISPER3 - ADULT - LOCATED	2	0.11%
MISPER5 - CHILD (UNDER 16) - LOCATED	2	0.11%
PORN7 - NON-CONSENSUAL DISTRIBUTION OF INTIMATE IMAGES	2	0.11%
PROACT6 - PROACTIVE PERSON	2	0.11%
RECMV2 - RECOVERED VEHICLE (STOLEN OUTSIDE JURISDICTION)	2	0.11%
ROBPER6 - CARJACKING	2	0.11%
SUSPP6 - SUBJECT NOT IDENTIFIED - AT RESIDENTIAL PROPERTY	2	0.11%
THEFMV4 - THEFT OF MOTORCYCLE	2	0.11%
THREAT0 - UTTER THREATS	2	0.11%
TRAFOT0 - TRAFFIC OTHER	2	0.11%
VPSEIZ2 - TSA IMPOUNDMENT (TSA ALL OTHERS)	2	0.11%
VSTOP2 - CRIMINAL CHARGE - VEHICLE STOP	2	0.11%
VSTOP4 - PROVINCIAL OFFENCE CHARGE - VEHICLE STOP	2	0.11%
YOUTH0 - YOUTH (UNDER 18) COMPLAINT	2	0.11%
ABDUCT2 - UNLAWFUL CONFINEMENT	1	0.06%
ABDUCT7 - ABDUCTION OTHER (INCLUDES THREATS)	1	0.06%
ALARM0 - ALARM	1	0.06%
ANIMAL3 - ANIMAL ABANDONMENT / NEGLECT / CRUELTY	1	0.06%
ARREST3 - FINDS COMMITTING - FEDERAL	1	0.06%
ASSALT5 - CRIMINAL NEGLIGENCE CAUSING BODILY HARM	1	0.06%
ASSIST1 - OTHER POLICE SERVICE	1	0.06%
ASSIST2 - FIRE DEPARTMENT	1	0.06%
ATSUIC1 - DOMESTIC RELATED	1	0.06%
ATSUIC2 - ATTEMPT SUICIDE - MULTIPLE SUBJECTS	1	0.06%
BOMB2 - COMMERCIAL PROPERTY - ALL OTHERS	1	0.06%
BREACH1 - PAROLE	1	0.06%

BYLAW0 - BYLAW COMPLAINT	1	0.06%
BYLAW1 - PARKING COMPLAINT	1	0.06%
BYLAW10 - ENCAMPMENT	1	0.06%
CHIABU1 - CHILD ABUSE - NEGLIGENCE	1	0.06%
CHIABU2 - CHILD ABUSE - PHYSICAL	1	0.06%
CHKWEL7 - 9-1-1 HANG UP - NO EMERGENCY	1	0.06%
COLPD1 - EMERGENCY VEHICLE - HIGHWAY	1	0.06%
COLPD4 - COMMERCIAL VEHICLE - PRIVATE PROPERTY	1	0.06%
COUMO0 - COUNTERFEIT MONEY	1	0.06%
CRIHAR0 - CRIMINAL HARASSMENT / STALKING	1	0.06%
CRIMFL0 - CRIMINAL FLIGHT EVENT	1	0.06%
DISPUT3 - RETAIL / CONSUMER DISPUTE	1	0.06%
DISPUT4 - WORKPLACE DISPUTE	1	0.06%
DISTRB4 - AT / NEAR ROADWAY / HIGHWAY - DISTURBANCE	1	0.06%
DOMDIS6 - CHOKING	1	0.06%
DRIVCO4 - ROAD RAGE	1	0.06%
DRUGS0 - DRUGS	1	0.06%
DRUGS2 - POSSESSION FOR THE PURPOSE OF TRAFFICKING	1	0.06%
DRUGS3 - TRAFFICKING - VEHICLE / RESIDENCE / PERSON	1	0.06%
DRUGS6 - FOUND DRUGS	1	0.06%
EXTORT0 - EXTORTION	1	0.06%
FAMDIS4 - OTHER RELATIVE - RELATIVE	1	0.06%
FIRARM5 - UNAUTHORIZED POSSESSION OF FIREARM	1	0.06%
FRAUDF4 - CHEQUE FRAUD	1	0.06%
FRAUDP1 - IDENTITY THEFT	1	0.06%
HARASS0 - UNWANTED CONTACT - HARASSMENT	1	0.06%
HARASS1 - CRIMINAL HARASSING PHONE CALL	1	0.06%
HARASS3 - CRIMINAL HARASSING COMPUTER CONTACT	1	0.06%
HARASS5 - SPAM EMAIL	1	0.06%
HARASS6 - MAIL	1	0.06%
HOMIC2 - ADULT VICTIM (18 YEARS OLD AND OLDER)	1	0.06%
IMPDRV1 - ALCOHOL IMPAIRMENT - COLLISION	1	0.06%
IMPDRV10 - DRIVER SUSPENSION - IMPAIRED DRIVER - NON-CRIMINA	1	0.06%
IMPDRV3 - DRUG IMPAIRMENT - COLLISION	1	0.06%

INDEC2 - EXPOSURE - IN PUBLIC	1	0.06%
Intoxications	1	0.06%
LABDIS3 - PICKETING / PROTEST	1	0.06%
Licensed Premises Ejection	1	0.06%
MISCH6 - MISCHIEF TO OTHER INSTITUTIONAL / PUBLIC PROPERTY	1	0.06%
PMISCH2 - FALSE ALLEGATION - REQUIRING FIRE RESPONSE	1	0.06%
PMISCH4 - PERSONATION WITH INTENT TO DECEIVE	1	0.06%
POSSES2 - POSSESSION STOLEN ELECTRONICS	1	0.06%
POSSES5 - POSSESSION STOLEN VEHICLE	1	0.06%
POSSES6 - POSSESSION STOLEN PROPERTY OTHER OVER \$5000.00	1	0.06%
PROACT0 - PROACTIVE INITIATIVE / PROJECT	1	0.06%
PROACT1 - COMMUNITY CONTACT	1	0.06%
PRODAM3 - DAMAGE TO MOTOR VEHICLE	1	0.06%
PROPLF1 - BICYCLES	1	0.06%
PSTOP7 - NO OFFENCE - PERSON STOP	1	0.06%
ROBPER0 - ROBBERY PERSONAL	1	0.06%
ROBPER1 - COMMERCIAL PROPERTY - BANK / FINANCIAL ROBBERY PE	1	0.06%
ROBPER3 - RESIDENTIAL PROPERTY ROBBERY (HOME INVASION) PER	1	0.06%
SB2PRV3 - INTIMATE PARTNER RELATIONSHIP - CIVIL / KEEP THE PE	1	0.06%
SB2PRV5 - NON-INTIMATE PARTNER RELATIONSHIP - CIVIL / KEEP TH	1	0.06%
SEXOFF0 - SEX OFFENCE	1	0.06%
SUSPP1 - SUBJECT IDENTIFIED - AT COMMERCIAL PROPERTY	1	0.06%
SUSPP2 - SUBJECT IDENTIFIED - AT RESIDENTIAL PROPERTY	1	0.06%
SUSPP5 - SUBJECT NOT IDENTIFIED - AT COMMERCIAL PROPERTY	1	0.06%
SUSPP8 - SUBJECT NOT IDENTIFIED - AT OTHER INSTITUTIONAL / PUE	1	0.06%
THEFMV3 - VEHICLE TAKEN WITHOUT CONSENT	1	0.06%
THEFMV6 - THEFT OF OTHER VEHICLES (SNOWMOBILES, SCOOTERS, R	1	0.06%
THEFOV0 - THEFT OVER \$5000	1	0.06%
THEFOV7 - OTHER INSTITUTIONAL / PUBLIC PROPERTY THEFT OVER	1	0.06%
THREAT6 - OBSTRUCT POLICE / JUSTICE	1	0.06%
Traffic Complaints General	1	0.06%
TRAFOT1 - TRAFFIC DIRECTION	1	0.06%
TRAFOT2 - TSA OFFENCE - NO STOP CONDUCTED	1	0.06%
TRESP1 - AT COMMERCIAL PROPERTY - BANK / FINANCIAL	1	0.06%

TRESP2 - AT COMMERCIAL PROPERTY - ALL OTHERS	1	0.06%
TRESP3 - AT RESIDENTIAL PROPERTY	1	0.06%
VSTOP3 - PROVINCIAL OFFENCE WARNING - VEHICLE STOP	1	0.06%
VSTOP6 - BY-LAW OFFENCE CHARGE - VEHICLE STOP	1	0.06%
WEAPON0 - WEAPONS COMPLAINT	1	0.06%
WEAPON4 - FOUND WEAPON - CRIME RELATED NOT GUN	1	0.06%
WRKACC3 - CONSTRUCTION SITE ACCIDENT	1	0.06%
Total	1757	100.00%

Proposed D Div Beat Area Occurrence Breakdown

B22-276 - DDiv Proposed Beats - Brent Dahlseide

Report run on Nov 22, 2022, Occurrence reported date range is October 1, 2021 to October 31, 2022

Statistics Compiled By: EPS Business Analytics, Intelligence & Reporting Section (BAIR)

Cram date

Filters on the Data:

Occurrences must have File Types CA and OL, are reportable, clearance status is not unfounded and excludes cancelled CAD Event Dispositions

Occurrence address falls within the proposed beat areas

Beat Area:

Proposed Beat 3: East curb of 95 Street to West curb of 82 Street. South curb of 111 Avenue following south curb of Stadium Road to North Curb of Jasper Avenue.

Beat Area 3

Occurrence Type Description	Sum of Occurrences	% of Total
THEFUN3 - FROM A MOTOR VEHICLE THEFT UNDER	110	4.58%
ARREST1 - WARRANT - FEDERAL	105	4.37%
DOMDIS1 - NO VIOLENCE - VERBAL ALTERCATION ONLY	101	4.20%
TROUBP4 - AT RESIDENTIAL PROPERTY	80	3.33%
CHKWEL1 - CHECK WELL-BEING	79	3.29%
ASSALT3 - ASSAULT WITH WEAPON OR CAUSE BODILY HARM	59	2.46%
TROUBP0 - TROUBLE WITH PERSON	55	2.29%
FAMDIS0 - FAMILY DISPUTE	53	2.21%
THEFMV1 - STOLEN VEHICLE	53	2.21%
ASSALT2 - ASSAULT	44	1.83%
MISCH3 - MISCHIEF TO MOTOR VEHICLE	44	1.83%
CHKWEL0 - CHECK ON WELFARE	38	1.58%
ARREST0 - ARREST	37	1.54%
MISPER2 - ADULT - MISSING	35	1.46%
BE_RES2 - APARTMENT / SUITE	34	1.41%
MENT1 - APPREHENDED WITH ORDER	34	1.41%
PROPLF3 - GENERAL PROPERTY LOST	34	1.41%
MISCH2 - MISCHIEF TO RESIDENTIAL / PERSONAL PROPERTY	33	1.37%
THEFUN5 - RESIDENTIAL PROPERTY THEFT UNDER	33	1.37%
DISTRB3 - AT / NEAR RESIDENTIAL PROPERTY - DISTURBANCE	30	1.25%
MENT4 - SUBJECT LOCATED - INSUFFICIENT GROUNDS FOR APPREHEN	29	1.21%

BREACH3 - RELEASE CONDITION: RECOGNIZANCE, UNDERTAKING	27	1.12%
COLPD5 - HIGHWAY	27	1.12%
FRAUDF3 - CREDIT CARD FRAUD	27	1.12%
DISPUT1 - NEIGHBOUR DISPUTE	26	1.08%
MENT2 - APPREHENDED WITHOUT ORDER	26	1.08%
BE_RES4 - UNDERGROUND PARKADE	23	0.96%
INTOXP2 - INTOXICATED PERSON - AT RESIDENTIAL PROPERTY	23	0.96%
DOMDIS2 - ASSAULT	22	0.92%
FAMDIS2 - CHILD - PARENT / GUARDIAN	21	0.87%
DEATH0 - SUDDEN DEATH	20	0.83%
MENT0 - MENTAL HEALTH	20	0.83%
SEXOFF1 - SEXUAL ASSAULT	20	0.83%
COLHR5 - HIGHWAY	18	0.75%
THREAT2 - UTTER THREATS TO CAUSE BODILY HARM / DEATH	18	0.75%
ARREST2 - WARRANT - PROVINCIAL	17	0.71%
COLPD0 - COLLISION PROPERTY DAMAGE	17	0.71%
DOMDIS3 - ASSAULT WITH WEAPON OR CAUSE BODILY HARM	17	0.71%
DEATH7 - SUBSTANCE USE - SUSPECT OVERDOSE	16	0.67%
DOMDIS5 - EMERGENCY PROTECTION ORDER	16	0.67%
BE_COM3 - SHOP	15	0.62%
BYLAW10 - ENCAMPMENT	15	0.62%
DEATH5 - OTHER SUDDEN DEATH	15	0.62%
DISPUT2 - LANDLORD / TENANT DISPUTE	15	0.62%
MISCH0 - MISCHIEF - PROPERTY	15	0.62%
TRESP3 - AT RESIDENTIAL PROPERTY	14	0.58%
WEAPON2 - WEAPONS POSSESSION (INCLUDING CONTRARY TO ORDEI	14	0.58%
ADMIN9 - CANCELLED FILE	13	0.54%
ASSALT0 - ASSAULT	13	0.54%
ASSIST3 - MEDICAL SERVICE	13	0.54%
ASSIST6 - OTHER (OTHER MUNICIPAL / PROVINCIAL / FEDERAL AGEN	13	0.54%
RECMV1 - RECOVERED VEHICLE (STOLEN WITHIN JURISDICTION)	13	0.54%
ROBPER5 - OTHER INSTITUTIONAL / PUBLIC PROPERTY ROBBERY PEF	13	0.54%
THEFUN0 - THEFT UNDER \$5000	13	0.54%
VSTOP4 - PROVINCIAL OFFENCE CHARGE - VEHICLE STOP	13	0.54%

COLPD6 - PRIVATE PROPERTY	12	0.50%
INTOXP0 - INTOXICATED PERSON	12	0.50%
MISCH1 - MISCHIEF TO COMMERCIAL PROPERTY	12	0.50%
PROPLF5 - GENERAL PROPERTY FOUND	12	0.50%
THEFUN2 - SHOPLIFTING THEFT UNDER	12	0.50%
Trouble Not Known	12	0.50%
ADMIN11 - REJECTED ONLINE REPORT	11	0.46%
COLHR6 - PRIVATE PROPERTY	11	0.46%
TROUBP3 - AT COMMERCIAL PROPERTY	11	0.46%
BYLAW2 - NOISE COMPLAINT	10	0.42%
General Complaints	10	0.42%
BYLAW1 - PARKING COMPLAINT	9	0.37%
MENT3 - VOLUNTARY TRANSPORT	9	0.37%
POSSES7 - POSSESSION STOLEN PROPERTY OTHER UNDER \$5000.00	9	0.37%
THEFMV2 - ATTEMPT STOLEN VEHICLE	9	0.37%
THEFMV8 - PARTS FROM VEHICLE	9	0.37%
BE_COM0 - BREAK & ENTER COMMERCIAL	8	0.33%
FAMDIS4 - OTHER RELATIVE - RELATIVE	8	0.33%
MENT6 - SUBJECT LOCATED - REFERRAL TO OTHER AGENCY	8	0.33%
RECMV0 - RECOVERED MOTOR VEHICLE	8	0.33%
THEFUN7 - OTHER INSTITUTIONAL / PUBLIC PROPERTY THEFT UNDER	8	0.33%
ADMIN10 - FOLLOW-UP RELATED FILE	7	0.29%
ASSALT1 - ANY ASSAULT AGAINST POLICE / PEACE OFFICER	7	0.29%
BE_COM5 - OTHER INSTITUTIONAL / PUBLIC PROPERTY B&E	7	0.29%
POSSES5 - POSSESSION STOLEN VEHICLE	7	0.29%
THEFUN4 - COMMERCIAL PROPERTY THEFT UNDER	7	0.29%
VSTOP2 - CRIMINAL CHARGE - VEHICLE STOP	7	0.29%
BE_COM4 - OFFICE BUILDING	6	0.25%
BE_RES1 - HOUSE	6	0.25%
BREACH7 - CIVIL PROTECTION ORDER: EPO, QB ORDER - PROTECTION	6	0.25%
COLINJ5 - HIGHWAY	6	0.25%
FAMDIS1 - SIBLING - SIBLING	6	0.25%
PROACT0 - PROACTIVE INITIATIVE / PROJECT	6	0.25%
ROBPER0 - ROBBERY PERSONAL	6	0.25%

ROBPER3 - RESIDENTIAL PROPERTY ROBBERY (HOME INVASION) PER	6	0.25%
TROUBP6 - AT OTHER INSTITUTIONAL / PUBLIC PROPERTY	6	0.25%
ASSALT4 - AGGRAVATED ASSAULT	5	0.21%
ATSUIC4 - ADULT - FEMALE SUBJECT	5	0.21%
BE_COM1 - FENCED COMPOUND - LOAD / CARGO / METAL / WIRE / SCI	5	0.21%
BREACH0 - BREACH COURT ORDER	5	0.21%
BREACH2 - SENTENCING CONDITION: PROBATION, CSO - CONDITIONAL	5	0.21%
COLHR0 - COLLISION HIT AND RUN	5	0.21%
IMPDRV2 - ALCOHOL IMPAIRMENT - NO COLLISION	5	0.21%
INTOXP4 - INTOXICATED PERSON - AT OTHER INSTITUTIONAL / PUBLIC	5	0.21%
PROACT5 - PROACTIVE LOCATION	5	0.21%
VSTOP3 - PROVINCIAL OFFENCE WARNING - VEHICLE STOP	5	0.21%
ANIMAL3 - ANIMAL ABANDONMENT / NEGLECT / CRUELTY	4	0.17%
ASSIST2 - FIRE DEPARTMENT	4	0.17%
BYLAW0 - BYLAW COMPLAINT	4	0.17%
CHIABU1 - CHILD ABUSE - NEGLIGENCE	4	0.17%
CHKWEL4 - EMS ATTENDED - TRANSPORTED TO HOSPITAL	4	0.17%
COLPD3 - COMMERCIAL VEHICLE - HIGHWAY	4	0.17%
DEATH3 - EXISTING MEDICAL CONDITION / NATURAL CAUSES	4	0.17%
DISPUT7 - CIVIL DISPUTE	4	0.17%
EXTORT2 - PERSON(S) - ON - PERSON(S) EXTORTION	4	0.17%
FIRE2 - RESIDENTIAL PROPERTY	4	0.17%
FRAUDG0 - FRAUD GENERAL	4	0.17%
FRAUDG3 - FALSE PRETENSES	4	0.17%
FRAUDP2 - IDENTITY FRAUD	4	0.17%
MENT5 - SUBJECT NOT LOCATED - GOA	4	0.17%
PROACT2 - OFFENDER MANAGEMENT	4	0.17%
PSTOP2 - CRIMINAL CHARGE - PERSON STOP	4	0.17%
PSTOP5 - BY-LAW OFFENCE WARNING - PERSON STOP	4	0.17%
SB2PRV3 - INTIMATE PARTNER RELATIONSHIP - CIVIL / KEEP THE PEACE	4	0.17%
THEFOV0 - THEFT OVER \$5000	4	0.17%
THEFOV5 - RESIDENTIAL PROPERTY THEFT OVER	4	0.17%
THREAT0 - UTTER THREATS	4	0.17%
TROUBP7 - TEMPORARY SHELTER / TENT INDIVIDUAL	4	0.17%

ADMIN5 - ADMINISTRATIVE - OTHER	3	0.12%
ADMIN7 - DOCUMENT SERVICE	3	0.12%
ASSIST5 - CHILDREN'S PROTECTION SERVICES	3	0.12%
BE_RES3 - GARAGE / SHED B&E	3	0.12%
DISTRB0 - DISTURBANCE	3	0.12%
DRUGS1 - POSSESSION	3	0.12%
DRUGS2 - POSSESSION FOR THE PURPOSE OF TRAFFICKING	3	0.12%
DRUGS6 - FOUND DRUGS	3	0.12%
FRAUDI3 - BUY AND SELL	3	0.12%
FUINV1 - FOLLOW-UP INVESTIGATION	3	0.12%
HARASS3 - CRIMINAL HARASSING COMPUTER CONTACT	3	0.12%
IMPDRV1 - ALCOHOL IMPAIRMENT - COLLISION	3	0.12%
IMPDRV13 - 24 HOUR SUSPENSION	3	0.12%
MISPER4 - CHILD (UNDER 16) - MISSING	3	0.12%
PROACT6 - PROACTIVE PERSON	3	0.12%
PROPLF1 - BICYCLES	3	0.12%
PSTOP1 - CRIMINAL WARNING - PERSON STOP	3	0.12%
SUSPV6 - SUBJECT NOT IDENTIFIED - AT RESIDENTIAL PROPERTY	3	0.12%
THEFOV4 - COMMERCIAL PROPERTY THEFT OVER	3	0.12%
TRESP2 - AT COMMERCIAL PROPERTY - ALL OTHERS	3	0.12%
WEAPON4 - FOUND WEAPON - CRIME RELATED NOT GUN	3	0.12%
WEAPON5 - WEAPONS SEIZURE	3	0.12%
ARREST3 - FINDS COMMITTING - FEDERAL	2	0.08%
ATSUIC3 - ADULT - MALE SUBJECT	2	0.08%
BE_RES5 - HOME UNDER CONSTRUCTION	2	0.08%
BREACH1 - PAROLE	2	0.08%
CHCUST3 - CONTRAVENING CUSTODY ORDER - CIVIL	2	0.08%
COLPD2 - EMERGENCY VEHICLE - PRIVATE PROPERTY	2	0.08%
COLPD4 - COMMERCIAL VEHICLE - PRIVATE PROPERTY	2	0.08%
CRIMFL4 - RESPONSE NOT INITIATED - CRIMINAL CODE	2	0.08%
CRIMFL5 - RESPONSE NOT INITIATED - HIGHWAY TRAFFIC ACT	2	0.08%
DEATH4 - SUICIDE	2	0.08%
DISTRB4 - AT / NEAR ROADWAY / HIGHWAY - DISTURBANCE	2	0.08%
DRIVCO0 - DRIVING COMPLAINT	2	0.08%

DRIVCO7 - OTHER DRIVING COMPLAINT - (DISTRACTED DRIVING)	2	0.08%
FAMDIS3 - CHILD - GRANDPARENT	2	0.08%
FIRARM3 - USING / POINTING A FIREARMS / IMITATION	2	0.08%
FIRE0 - FIRE - ARSON	2	0.08%
FRAUDF1 - ATM FRAUD / THEFT	2	0.08%
FRAUDF4 - CHEQUE FRAUD	2	0.08%
FRAUDI4 - OBTAIN BY FALSE PRETENSE	2	0.08%
FRAUDI6 - INTERNET FRAUD OTHER	2	0.08%
FRAUDP1 - IDENTITY THEFT	2	0.08%
GRAFF2 - GRAFFITI TO RESIDENTIAL / PERSONAL PROPERTY	2	0.08%
HARASS1 - CRIMINAL HARASSING PHONE CALL	2	0.08%
HARASS2 - ANNOYING PHONE CALL	2	0.08%
HOMIC2 - ADULT VICTIM (18 YEARS OLD AND OLDER)	2	0.08%
IMPDRV10 - DRIVER SUSPENSION - IMPAIRED DRIVER - NON-CRIMINA	2	0.08%
INTOXP1 - INTOXICATED PERSON - AT COMMERCIAL PROPERTY	2	0.08%
MISPER3 - ADULT - LOCATED	2	0.08%
PMISCH2 - FALSE ALLEGATION - REQUIRING FIRE RESPONSE	2	0.08%
PRODAM3 - DAMAGE TO MOTOR VEHICLE	2	0.08%
PSTOP3 - PROVINCIAL OFFENCE WARNING - PERSON STOP	2	0.08%
SEXOFF4 - SEXUAL INTERFERENCE	2	0.08%
SUSPP0 - SUSPICIOUS PERSON	2	0.08%
SUSPP2 - SUBJECT IDENTIFIED - AT RESIDENTIAL PROPERTY	2	0.08%
SUSPP6 - SUBJECT NOT IDENTIFIED - AT RESIDENTIAL PROPERTY	2	0.08%
SUSPV2 - SUBJECT IDENTIFIED - AT RESIDENTIAL PROPERTY	2	0.08%
SWARR5 - GENERAL WARRANT (SECTION 487.01)	2	0.08%
THEFMV3 - VEHICLE TAKEN WITHOUT CONSENT	2	0.08%
THEFOV3 - FROM A MOTOR VEHICLE THEFT OVER	2	0.08%
THREAT3 - INTIMIDATION	2	0.08%
TRESP0 - TRESPASSING	2	0.08%
YOUTH3 - AT RESIDENTIAL PROPERTY - YOUTH	2	0.08%
ABANV3 - ON HIGHWAY - OTHER VEHICLE	1	0.04%
ALARM2 - COMMERCIAL PROPERTY - ALL OTHER ALARM HOLD UP ROI	1	0.04%
ALARM3 - PERSONAL / MEDICAL / DOMESTIC VIOLENCE ALARM	1	0.04%
ALARM4 - COMMERCIAL PROPERTY - INTRUSION ALARM	1	0.04%

ANIMAL1 - ANIMAL BITE	1	0.04%
ARREST4 - FINDS COMMITTING - PROVINCIAL	1	0.04%
ASSALT6 - UNDETERMINED ASSAULT (VICTIM NOT LOCATED)	1	0.04%
ATSUIC6 - CHILD (UNDER 18) - FEMALE SUBJECT	1	0.04%
BE_RES0 - BREAK & ENTER RESIDENTIAL	1	0.04%
BREACH5 - 515 ORDER - ORDERED DETAINED / NO CONTACT	1	0.04%
BYLAW3 - ANIMAL COMPLAINT - BY-LAW ONLY (BARKING, OFF-LEASH	1	0.04%
BYLAW8 - PRIVATELY TOWED VEHICLE - PRIVATE PROPERTY	1	0.04%
CHCUST1 - CHILD APPREHENSION ORDER	1	0.04%
CHCUST5 - NO ORDER	1	0.04%
CHKWEL2 - CHECK WELL-BEING UNATTENDED - YOUTH	1	0.04%
CHKWEL5 - NO EMS ATTENDANCE - TRANSPORTED TO HOSPITAL	1	0.04%
CHPREM3 - CHECK COMMERCIAL PROPERTY - ALL OTHERS	1	0.04%
CHPREM4 - CHECK RESIDENTIAL PROPERTY	1	0.04%
COLFAT4 - COMMERCIAL VEHICLE - PRIVATE PROPERTY	1	0.04%
COLFAT5 - HIGHWAY	1	0.04%
COLPD1 - EMERGENCY VEHICLE - HIGHWAY	1	0.04%
COUM00 - COUNTERFEIT MONEY	1	0.04%
CRIHAR2 - SUSPECT KNOWN - NO CONTACT (FOLLOWING)	1	0.04%
CRIHAR3 - SUSPECT KNOWN - CONTACT (PHONE, NOTES, ELECTRONIC	1	0.04%
CRIHAR4 - SUSPECT UNKNOWN - NO CONTACT (FOLLOWING)	1	0.04%
CRIMFL0 - CRIMINAL FLIGHT EVENT	1	0.04%
CRIMFL1 - RESPONSE INITIATED - CRIMINAL CODE	1	0.04%
DISPUT3 - RETAIL / CONSUMER DISPUTE	1	0.04%
DISTRB2 - AT / NEAR COMMERCIAL PROPERTY - DISTURBANCE	1	0.04%
DISTRB6 - AT / NEAR OTHER INSTITUTIONAL / PUBLIC PROPERTY - DI	1	0.04%
DOMDIS4 - AGGRAVATED ASSAULT	1	0.04%
DOMDIS6 - CHOKING	1	0.04%
DRUGS3 - TRAFFICKING - VEHICLE / RESIDENCE / PERSON	1	0.04%
ESCCUS4 - UNLAWFULLY AT LARGE	1	0.04%
EXTORT5 - RESIDENTIAL PROPERTY EXTORTION	1	0.04%
EXTORT7 - OTHER INSTITUTIONAL / PUBLIC PROPERTY EXTORTION	1	0.04%
FIL9113 - NON-DISPATCHED, NON-POLICE 9-1-1 CALL SENT TO FIRE	1	0.04%
FIL9114 - NON-DISPATCHED, NON-EMERGENCY CALL	1	0.04%

FIRARM4 - UNSAFE STORAGE OF FIREARMS	1	0.04%
FIRARM5 - UNAUTHORIZED POSSESSION OF FIREARM	1	0.04%
FIRE1 - COMMERCIAL PROPERTY	1	0.04%
FIRE6 - OTHER INSTITUTIONAL / PUBLIC PROPERTY / DUMPSTER	1	0.04%
FRAUDG2 - UTTER FORGED DOCUMENTS	1	0.04%
HARASS0 - UNWANTED CONTACT - HARASSMENT	1	0.04%
HARASS6 - MAIL	1	0.04%
HARASS7 - BULLYING	1	0.04%
HUTRAF3 - SEXUAL	1	0.04%
PMISCH1 - FALSE ALLEGATION - REQUIRING POLICE RESPONSE	1	0.04%
PMISCH7 - FALSE REPORT	1	0.04%
PORN4 - CHILD PORNOGRAPHY - MAKING	1	0.04%
PORN7 - NON-CONSENSUAL DISTRIBUTION OF INTIMATE IMAGES	1	0.04%
POSSES2 - POSSESSION STOLEN ELECTRONICS	1	0.04%
POSSES4 - POSSESSION OF LICENSE PLATE	1	0.04%
POSSES6 - POSSESSION STOLEN PROPERTY OTHER OVER \$5000.00	1	0.04%
PROACT1 - COMMUNITY CONTACT	1	0.04%
PROACT3 - PROACTIVE CRIME PREVENTION EDUCATION	1	0.04%
PROACT4 - PROACTIVE TRAFFIC ENFORCEMENT	1	0.04%
PRODAM2 - DAMAGE TO RESIDENTIAL / PERSONAL PROPERTY	1	0.04%
PROPLF6 - PROPERTY RETURNED	1	0.04%
PROPLF8 - SEIZED FIREARMS / AMMUNITION PURSUANT TO COURT ORDER	1	0.04%
RECMV2 - RECOVERED VEHICLE (STOLEN OUTSIDE JURISDICTION)	1	0.04%
ROBCOM1 - COMMERCIAL PROPERTY - BANK / FINANCIAL ROBBERY C	1	0.04%
ROBCOM2 - COMMERCIAL PROPERTY - ALL OTHER ROBBERY COMMERCIAL	1	0.04%
ROBPER2 - COMMERCIAL PROPERTY - ALL OTHERS ROBBERY PERSONAL	1	0.04%
ROBPER6 - CARJACKING	1	0.04%
SEXOFF3 - SEXUAL ASSAULT WITH A WEAPON	1	0.04%
STEP8 - OTHER TRAFFIC ENFORCEMENT	1	0.04%
SUSPP1 - SUBJECT IDENTIFIED - AT COMMERCIAL PROPERTY	1	0.04%
SUSPP4 - SUBJECT IDENTIFIED - AT OTHER INSTITUTIONAL / PUBLIC PROPERTY	1	0.04%
SUSPP5 - SUBJECT NOT IDENTIFIED - AT COMMERCIAL PROPERTY	1	0.04%
SUSPV4 - SUBJECT IDENTIFIED - AT OTHER INSTITUTIONAL / PUBLIC PROPERTY	1	0.04%
SUSPV8 - SUBJECT NOT IDENTIFIED - AT OTHER INSTITUTIONAL / PUBLIC PROPERTY	1	0.04%

THEFMV4 - THEFT OF MOTORCYCLE	1	0.04%
THEFUN1 - LOAD / CARGO / METAL / WIRE / SCRAP THEFT UNDER	1	0.04%
THREAT1 - ANY THREAT / INTIMIDATION AGAINST POLICE / PEACE OI	1	0.04%
THREAT4 - UTTER THREATS TO BURN / DESTROY PROPERTY	1	0.04%
TROUBP5 - AT SCHOOL / COLLEGE / UNIVERSITY PROPERTY	1	0.04%
VPSEIZ3 - PLATE SEIZURE	1	0.04%
VSTOP1 - CRIMINAL WARNING - VEHICLE STOP	1	0.04%
VSTOP5 - BY-LAW OFFENCE WARNING - VEHICLE STOP	1	0.04%
YOUTH0 - YOUTH (UNDER 18) COMPLAINT	1	0.04%
Total	2403	100.00%

Proposed D Div Beat Area Occurrence Breakdown

B22-276 - DDiv Proposed Beats - Brent Dahlseide

Report run on Nov 22, 2022, Occurrence reported date range is October 1, 2021 to October 31, 2022

Statistics Compiled By: EPS Business Analytics, Intelligence & Reporting Section (BAIR)

Jasper West.

Filters on the Data:

Occurrences must have File Types CA and OL, are reportable, clearance status is not unfounded and excludes cancelled CAD Event Dispositions

Occurrence address falls within the proposed beat areas

Beat Area:

Proposed Beat 4: Bounded West by 112th Street, East by 105 Street, South by 100 Ave and North by 102 Ave.

Beat Area 4

Occurrence Type Description	Sum of Occurrences	% of Total
THEFUN3 - FROM A MOTOR VEHICLE THEFT UNDER	146	9.34%
COLPD5 - HIGHWAY	72	4.60%
MISCH3 - MISCHIEF TO MOTOR VEHICLE	45	2.88%
ARREST1 - WARRANT - FEDERAL	44	2.81%
COLPD0 - COLLISION PROPERTY DAMAGE	44	2.81%
THEFUN2 - SHOPLIFTING THEFT UNDER	41	2.62%
COLPD6 - PRIVATE PROPERTY	36	2.30%
PROPLF3 - GENERAL PROPERTY LOST	36	2.30%
ASSALT2 - ASSAULT	33	2.11%
THEFMV1 - STOLEN VEHICLE	31	1.98%
THEFUN4 - COMMERCIAL PROPERTY THEFT UNDER	29	1.85%
ASSALT3 - ASSAULT WITH WEAPON OR CAUSE BODILY HARM	28	1.79%
ARREST0 - ARREST	26	1.66%
CHKWEL1 - CHECK WELL-BEING	26	1.66%
BE_RES4 - UNDERGROUND PARKADE	25	1.60%
TROUBP0 - TROUBLE WITH PERSON	25	1.60%
COLHR5 - HIGHWAY	24	1.53%
TROUBP3 - AT COMMERCIAL PROPERTY	24	1.53%
COLHR6 - PRIVATE PROPERTY	23	1.47%
FRAUDF3 - CREDIT CARD FRAUD	23	1.47%
MISCH1 - MISCHIEF TO COMMERCIAL PROPERTY	23	1.47%

BE_COM3 - SHOP	22	1.41%
ARREST2 - WARRANT - PROVINCIAL	20	1.28%
DOMDIS1 - NO VIOLENCE - VERBAL ALTERCATION ONLY	20	1.28%
FAMDIS0 - FAMILY DISPUTE	20	1.28%
INTOXP1 - INTOXICATED PERSON - AT COMMERCIAL PROPERTY	16	1.02%
TROUBP6 - AT OTHER INSTITUTIONAL / PUBLIC PROPERTY	16	1.02%
MISCH0 - MISCHIEF - PROPERTY	15	0.96%
ASSALT0 - ASSAULT	13	0.83%
COLINJ5 - HIGHWAY	13	0.83%
VSTOP4 - PROVINCIAL OFFENCE CHARGE - VEHICLE STOP	13	0.83%
WEAPON2 - WEAPONS POSSESSION (INCLUDING CONTRARY TO ORDEI	13	0.83%
ADMIN9 - CANCELLED FILE	12	0.77%
BE_COM4 - OFFICE BUILDING	12	0.77%
MENT0 - MENTAL HEALTH	12	0.77%
MENT1 - APPREHENDED WITH ORDER	12	0.77%
PROACT5 - PROACTIVE LOCATION	12	0.77%
TRESP2 - AT COMMERCIAL PROPERTY - ALL OTHERS	12	0.77%
ADMIN11 - REJECTED ONLINE REPORT	11	0.70%
SEXOFF1 - SEXUAL ASSAULT	11	0.70%
BREACH3 - RELEASE CONDITION: RECOGNIZANCE, UNDERTAKING	10	0.64%
GRAFF1 - GRAFFITI TO COMMERCIAL PROPERTY	10	0.64%
LIQUOR2 - LICENSED ESTABLISHMENT - ADULT OFFENDER(S)	10	0.64%
THEFUN5 - RESIDENTIAL PROPERTY THEFT UNDER	10	0.64%
COLHR0 - COLLISION HIT AND RUN	9	0.58%
INTOXP4 - INTOXICATED PERSON - AT OTHER INSTITUTIONAL / PUBLI	9	0.58%
THREAT2 - UTTER THREATS TO CAUSE BODILY HARM / DEATH	9	0.58%
TROUBP4 - AT RESIDENTIAL PROPERTY	9	0.58%
CHKWEL0 - CHECK ON WELFARE	8	0.51%
FRAUDG4 - FOOD, LODGING, AND TRANSPORTATION FRAUD	8	0.51%
MENT4 - SUBJECT LOCATED - INSUFFICIENT GROUNDS FOR APPREHEN	8	0.51%
MENT5 - SUBJECT NOT LOCATED - GOA	8	0.51%
MISPER2 - ADULT - MISSING	8	0.51%
PROPLF5 - GENERAL PROPERTY FOUND	8	0.51%
THEFUN0 - THEFT UNDER \$5000	8	0.51%

ASSALT4 - AGGRAVATED ASSAULT	7	0.45%
COLPD3 - COMMERCIAL VEHICLE - HIGHWAY	7	0.45%
DISPUT6 - PUBLIC DEMONSTRATION	7	0.45%
IMPDRV2 - ALCOHOL IMPAIRMENT - NO COLLISION	7	0.45%
INTOXP0 - INTOXICATED PERSON	7	0.45%
MENT2 - APPREHENDED WITHOUT ORDER	7	0.45%
BE_RES2 - APARTMENT / SUITE	6	0.38%
DISTRB1 - AT / NEAR LICENSED PROPERTY - DISTURBANCE	6	0.38%
DISTRB2 - AT / NEAR COMMERCIAL PROPERTY - DISTURBANCE	6	0.38%
ROBPER0 - ROBBERY PERSONAL	6	0.38%
THEFOV3 - FROM A MOTOR VEHICLE THEFT OVER	6	0.38%
BE_COM0 - BREAK & ENTER COMMERCIAL	5	0.32%
BREACH2 - SENTENCING CONDITION: PROBATION, CSO - CONDITIONAL	5	0.32%
BREACH7 - CIVIL PROTECTION ORDER: EPO, QB ORDER - PROTECTION	5	0.32%
MISPER3 - ADULT - LOCATED	5	0.32%
RECMV1 - RECOVERED VEHICLE (STOLEN WITHIN JURISDICTION)	5	0.32%
THEFUN7 - OTHER INSTITUTIONAL / PUBLIC PROPERTY THEFT UNDER	5	0.32%
Trouble Not Known	5	0.32%
VSTOP2 - CRIMINAL CHARGE - VEHICLE STOP	5	0.32%
ASSIST6 - OTHER (OTHER MUNICIPAL / PROVINCIAL / FEDERAL AGENCY)	4	0.26%
ATSUIC4 - ADULT - FEMALE SUBJECT	4	0.26%
COLINJ0 - COLLISION PERSONAL INJURY	4	0.26%
DISPUT2 - LANDLORD / TENANT DISPUTE	4	0.26%
DOMDIS2 - ASSAULT	4	0.26%
FRAUDF4 - CHEQUE FRAUD	4	0.26%
FRAUDP2 - IDENTITY FRAUD	4	0.26%
General Complaints	4	0.26%
MISCH2 - MISCHIEF TO RESIDENTIAL / PERSONAL PROPERTY	4	0.26%
MISPER4 - CHILD (UNDER 16) - MISSING	4	0.26%
ROBPER5 - OTHER INSTITUTIONAL / PUBLIC PROPERTY ROBBERY PER	4	0.26%
THREAT0 - UTTER THREATS	4	0.26%
THREAT6 - OBSTRUCT POLICE / JUSTICE	4	0.26%
TRESP3 - AT RESIDENTIAL PROPERTY	4	0.26%
WEAPON4 - FOUND WEAPON - CRIME RELATED NOT GUN	4	0.26%

ALARM4 - COMMERCIAL PROPERTY - INTRUSION ALARM	3	0.19%
ARREST3 - FINDS COMMITTING - FEDERAL	3	0.19%
ASSALT6 - UNDETERMINED ASSAULT (VICTIM NOT LOCATED)	3	0.19%
BYLAW1 - PARKING COMPLAINT	3	0.19%
DISTRB3 - AT / NEAR RESIDENTIAL PROPERTY - DISTURBANCE	3	0.19%
DOMDIS5 - EMERGENCY PROTECTION ORDER	3	0.19%
FAMDIS1 - SIBLING - SIBLING	3	0.19%
FAMDIS2 - CHILD - PARENT / GUARDIAN	3	0.19%
FRAUDG0 - FRAUD GENERAL	3	0.19%
FRAUDG2 - UTTER FORGED DOCUMENTS	3	0.19%
FRAUDI6 - INTERNET FRAUD OTHER	3	0.19%
IMPDRV1 - ALCOHOL IMPAIRMENT - COLLISION	3	0.19%
IMPDRV13 - 24 HOUR SUSPENSION	3	0.19%
Licensed Premises Ejection	3	0.19%
THEFMV8 - PARTS FROM VEHICLE	3	0.19%
ADMIN7 - DOCUMENT SERVICE	2	0.13%
ANIMAL3 - ANIMAL ABANDONMENT / NEGLECT / CRUELTY	2	0.13%
ASSALT1 - ANY ASSAULT AGAINST POLICE / PEACE OFFICER	2	0.13%
ASSIST3 - MEDICAL SERVICE	2	0.13%
ATSUIC3 - ADULT - MALE SUBJECT	2	0.13%
BE_COM5 - OTHER INSTITUTIONAL / PUBLIC PROPERTY B&E	2	0.13%
BYLAW0 - BYLAW COMPLAINT	2	0.13%
BYLAW2 - NOISE COMPLAINT	2	0.13%
CHKWEL7 - 9-1-1 HANG UP - NO EMERGENCY	2	0.13%
DEATH0 - SUDDEN DEATH	2	0.13%
DEATH3 - EXISTING MEDICAL CONDITION / NATURAL CAUSES	2	0.13%
DEATH5 - OTHER SUDDEN DEATH	2	0.13%
DEATH7 - SUBSTANCE USE - SUSPECT OVERDOSE	2	0.13%
DISPUT7 - CIVIL DISPUTE	2	0.13%
DRUGS1 - POSSESSION	2	0.13%
FRAUDG3 - FALSE PRETENSES	2	0.13%
FRAUDI4 - OBTAIN BY FALSE PRETENSE	2	0.13%
FUINV1 - FOLLOW-UP INVESTIGATION	2	0.13%
GRAFF0 - GRAFFITI	2	0.13%

IMPDRV10 - DRIVER SUSPENSION - IMPAIRED DRIVER - NON-CRIMINA	2	0.13%
IMPDRV6 - REFUSE ROADSIDE	2	0.13%
MENT3 - VOLUNTARY TRANSPORT	2	0.13%
MISCH5 - MISCHIEF TO CHURCH / CEMETERY	2	0.13%
MISCH6 - MISCHIEF TO OTHER INSTITUTIONAL / PUBLIC PROPERTY	2	0.13%
MISPER5 - CHILD (UNDER 16) - LOCATED	2	0.13%
POSSES5 - POSSESSION STOLEN VEHICLE	2	0.13%
PROACT6 - PROACTIVE PERSON	2	0.13%
PRODAM3 - DAMAGE TO MOTOR VEHICLE	2	0.13%
SUSPP0 - SUSPICIOUS PERSON	2	0.13%
SUSPP8 - SUBJECT NOT IDENTIFIED - AT OTHER INSTITUTIONAL / PUE	2	0.13%
THEFMV4 - THEFT OF MOTORCYCLE	2	0.13%
THEFOV5 - RESIDENTIAL PROPERTY THEFT OVER	2	0.13%
ABDUCT2 - UNLAWFUL CONFINEMENT	1	0.06%
ADMIN10 - FOLLOW-UP RELATED FILE	1	0.06%
ADMIN8 - DUPLICATED EVENT	1	0.06%
ALARM0 - ALARM	1	0.06%
ASSALT7 - CHOKING	1	0.06%
ASSIST1 - OTHER POLICE SERVICE	1	0.06%
ASSIST5 - CHILDREN'S PROTECTION SERVICES	1	0.06%
ATSUIC1 - DOMESTIC RELATED	1	0.06%
BE_COM1 - FENCED COMPOUND - LOAD / CARGO / METAL / WIRE / SCI	1	0.06%
BE_COM6 - SCHOOL / COLLEGE / UNIVERSITY PROPERTY B&E	1	0.06%
BREACH1 - PAROLE	1	0.06%
BYLAW10 - ENCAMPMENT	1	0.06%
CHIABU1 - CHILD ABUSE - NEGLIGENCE	1	0.06%
CHIABU2 - CHILD ABUSE - PHYSICAL	1	0.06%
CHIABU3 - CHILD ABUSE - SEXUAL	1	0.06%
COLHR4 - COMMERCIAL VEHICLE - PRIVATE PROPERTY	1	0.06%
COLPD1 - EMERGENCY VEHICLE - HIGHWAY	1	0.06%
COLPD4 - COMMERCIAL VEHICLE - PRIVATE PROPERTY	1	0.06%
CRIMFL1 - RESPONSE INITIATED - CRIMINAL CODE	1	0.06%
CRIMFL5 - RESPONSE NOT INITIATED - HIGHWAY TRAFFIC ACT	1	0.06%
DISTRB0 - DISTURBANCE	1	0.06%

DOMDIS3 - ASSAULT WITH WEAPON OR CAUSE BODILY HARM	1	0.06%
DOMDIS4 - AGGRAVATED ASSAULT	1	0.06%
DOMDIS6 - CHOKING	1	0.06%
DRIVCO0 - DRIVING COMPLAINT	1	0.06%
DRIVCO4 - ROAD RAGE	1	0.06%
FIRARM3 - USING / POINTING A FIREARMS / IMITATION	1	0.06%
FIRARM5 - UNAUTHORIZED POSSESSION OF FIREARM	1	0.06%
FIRE0 - FIRE - ARSON	1	0.06%
FIRE1 - COMMERCIAL PROPERTY	1	0.06%
FIRE2 - RESIDENTIAL PROPERTY	1	0.06%
FRAUDF1 - ATM FRAUD / THEFT	1	0.06%
FRAUDF6 - INSURANCE FRAUD	1	0.06%
FRAUDI5 - RENTAL PROPERTY / ACCOMMODATION	1	0.06%
FRAUDP1 - IDENTITY THEFT	1	0.06%
GRAFF2 - GRAFFITI TO RESIDENTIAL / PERSONAL PROPERTY	1	0.06%
HARASS2 - ANNOYING PHONE CALL	1	0.06%
HARASS6 - MAIL	1	0.06%
IMPDRV11 - ROAD SIDE SCREENING DEVICE - LESS THAN 50 MG	1	0.06%
IMPDRV4 - DRUG IMPAIRMENT - NO COLLISION	1	0.06%
INDEC0 - INDECENT ACT	1	0.06%
INDEC2 - EXPOSURE - IN PUBLIC	1	0.06%
INDEC4 - SEXUAL ACT / MASTURBATING - IN PUBLIC	1	0.06%
INDEC5 - SEXUAL ACT / MASTURBATING - IN VEHICLE	1	0.06%
INDEC7 - INDECENT / SEXUALLY EXPLICIT COMMUNICATION (PHONE	1	0.06%
INTOXP2 - INTOXICATED PERSON - AT RESIDENTIAL PROPERTY	1	0.06%
LIQUOR0 - LIQUOR ACT	1	0.06%
MISPER8 - ALZHEIMER / DEMENTIA PATIENT	1	0.06%
PMISCH8 - AIRCRAFT INTERFERENCE (LASER / DRONE)	1	0.06%
PORN3 - CHILD PORNOGRAPHY - POSSESSION	1	0.06%
PROACT1 - COMMUNITY CONTACT	1	0.06%
PSTOP7 - NO OFFENCE - PERSON STOP	1	0.06%
ROBCOM2 - COMMERCIAL PROPERTY - ALL OTHER ROBBERY COMMER	1	0.06%
ROBPER6 - CARJACKING	1	0.06%
SEXOFF0 - SEX OFFENCE	1	0.06%

SEXOFF4 - SEXUAL INTERFERENCE	1	0.06%
SUSPP1 - SUBJECT IDENTIFIED - AT COMMERCIAL PROPERTY	1	0.06%
SUSPP4 - SUBJECT IDENTIFIED - AT OTHER INSTITUTIONAL / PUBLIC F	1	0.06%
THEFMV2 - ATTEMPT STOLEN VEHICLE	1	0.06%
THEFOV0 - THEFT OVER \$5000	1	0.06%
THEFOV4 - COMMERCIAL PROPERTY THEFT OVER	1	0.06%
THEFOV7 - OTHER INSTITUTIONAL / PUBLIC PROPERTY THEFT OVER	1	0.06%
THEFUN1 - LOAD / CARGO / METAL / WIRE / SCRAP THEFT UNDER	1	0.06%
THEFUN6 - SCHOOL / COLLEGE / UNIVERSITY PROPERTY THEFT UNDE	1	0.06%
THREAT1 - ANY THREAT / INTIMIDATION AGAINST POLICE / PEACE OI	1	0.06%
THREAT3 - INTIMIDATION	1	0.06%
TRAFOT2 - TSA OFFENCE - NO STOP CONDUCTED	1	0.06%
TRAFOT3 - TRAFFIC HAZARD	1	0.06%
TRESP0 - TRESPASSING	1	0.06%
TRESP5 - AT OTHER INSTITUTIONAL / PUBLIC PROPERTY	1	0.06%
TROUBP1 - PANHANDLER	1	0.06%
VSTOP3 - PROVINCIAL OFFENCE WARNING - VEHICLE STOP	1	0.06%
Grand Total	1564	100.00%

Re-Zoning of Downtown Division Beat Boundaries

Presentation to Chief's Committee

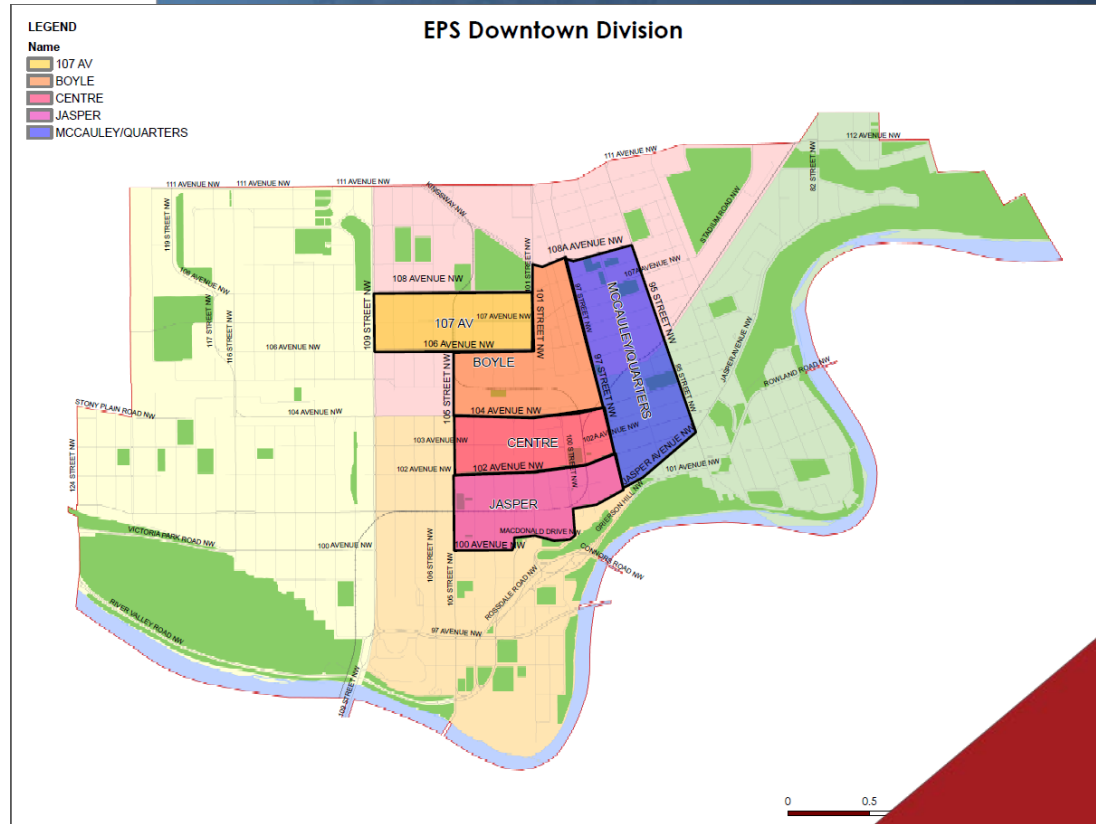


Contents

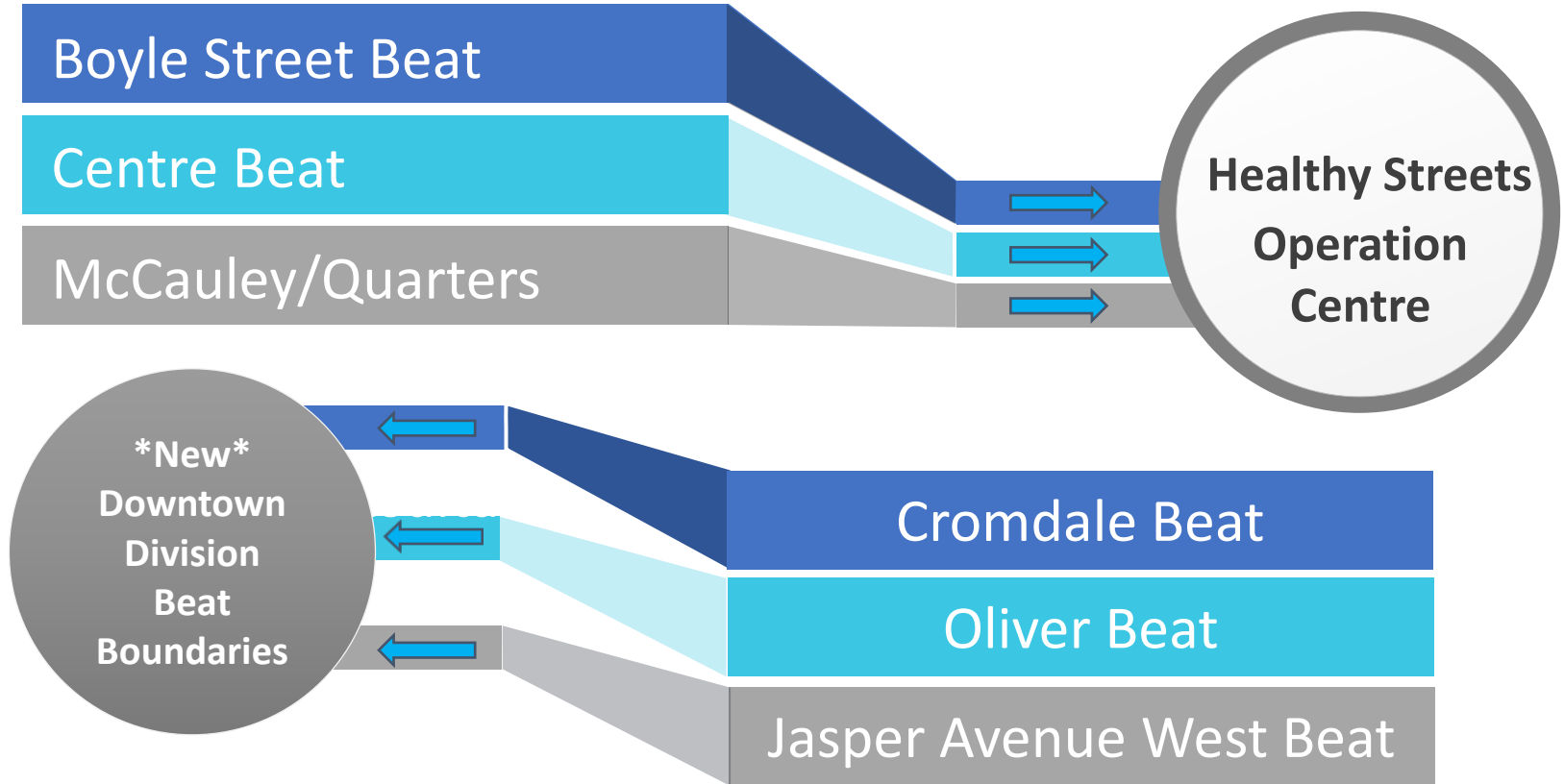
- Previous Downtown Beat's Boundary Map
- Key Shift's
- Focus Area
- Statistical Analysis of Beats 2,3,4
- Overview of all data
- Continuance of the new Beat district boundaries



Previous Downtown Beat's Boundary



Key Shifts



FOCUS AREA – BEAT 2,3,4

BEATS 2



Oliver Beat
(121 ST to 116 ST / 100 AVE to 105 AVE)

BEATS 3



Cromdale
(Stadium Road to Jasper Ave / 95 ST to 82 ST)

BEATS 4

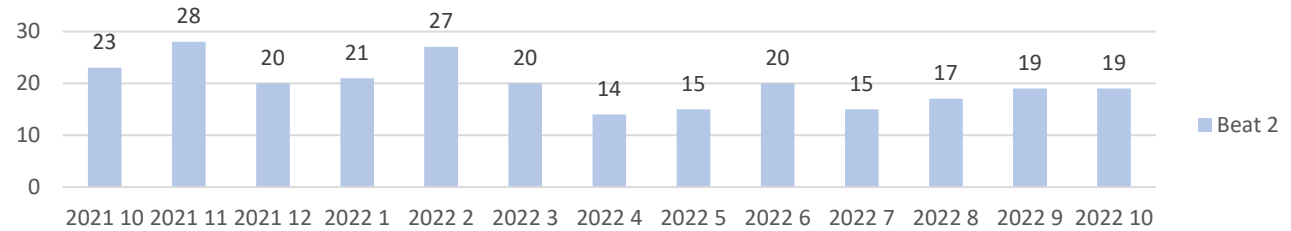


Jasper Avenue West
(105 ST to 112 ST / 100 AVE to 102 AVE)

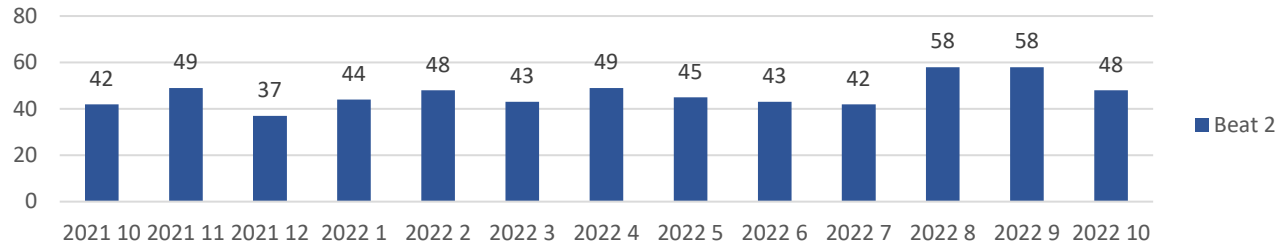
BEAT #2

Oliver Beat
(121 ST to 116 ST / 100
AVE to 105 AVE)

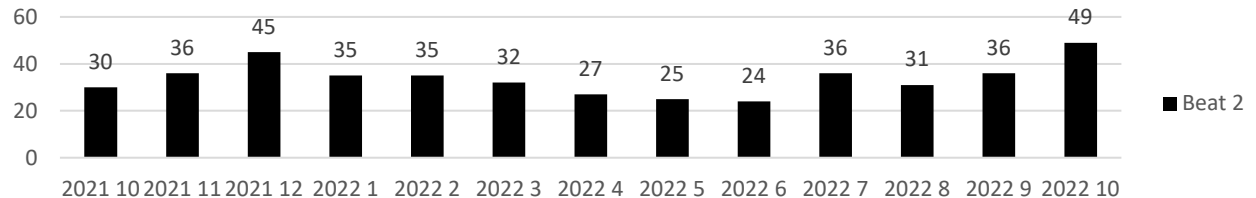
Violent Occurrences



Property Occurrences



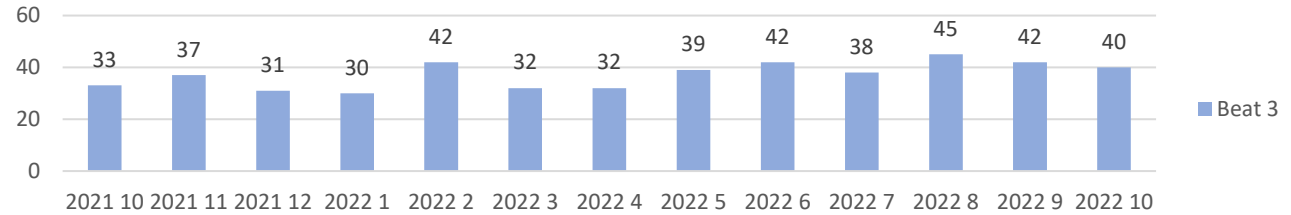
Disorder Occurrences



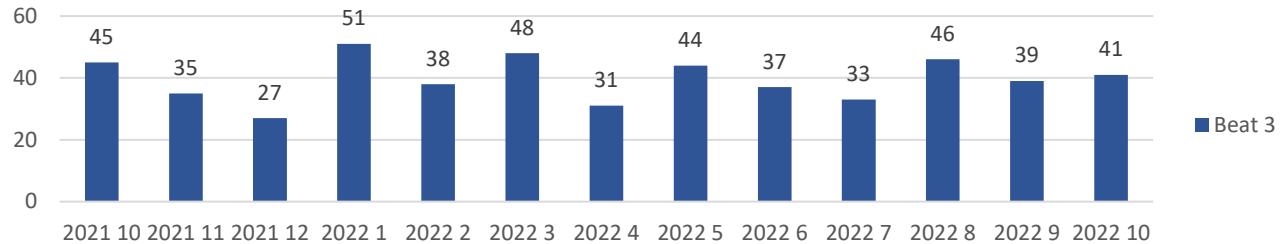
BEAT #3

Cromdale Beat
(Stadium Road to Jasper
Ave / 95 ST to 82 ST)

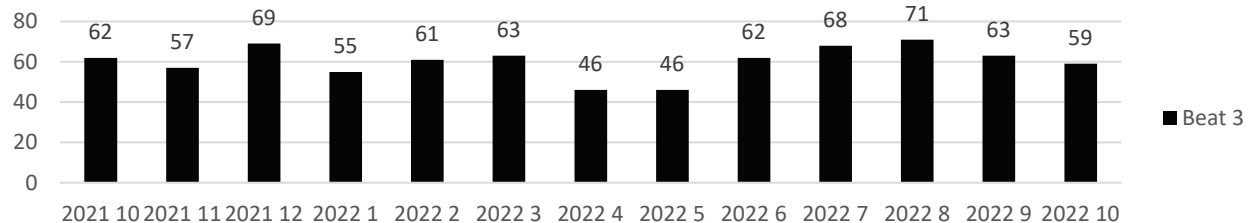
Violent Occurrences



Property Occurrences



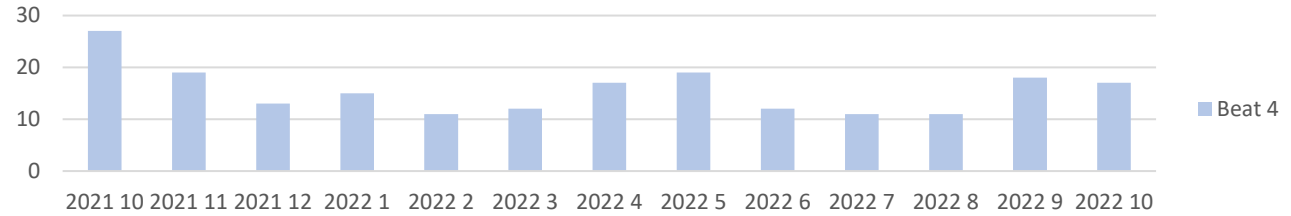
Disorder Occurrences



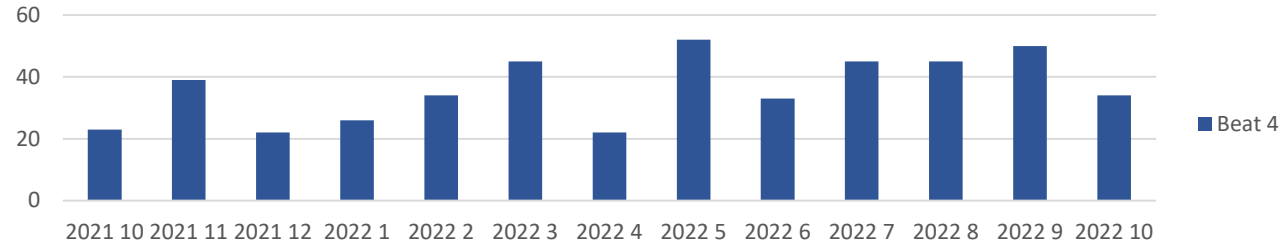
BEATS #4

Jasper Avenue West Beat
(105 ST to 112 ST / 100
AVE to 102 AVE)

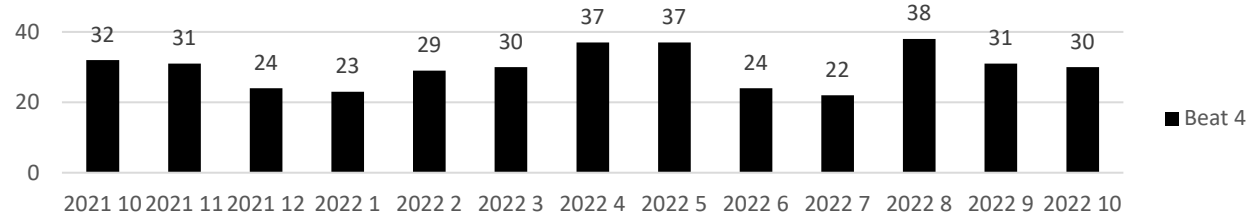
Violent Occurrences



Property Occurrences



Disorder Occurrences



Overview of Data (October 1, 2021- October 31, 2022)

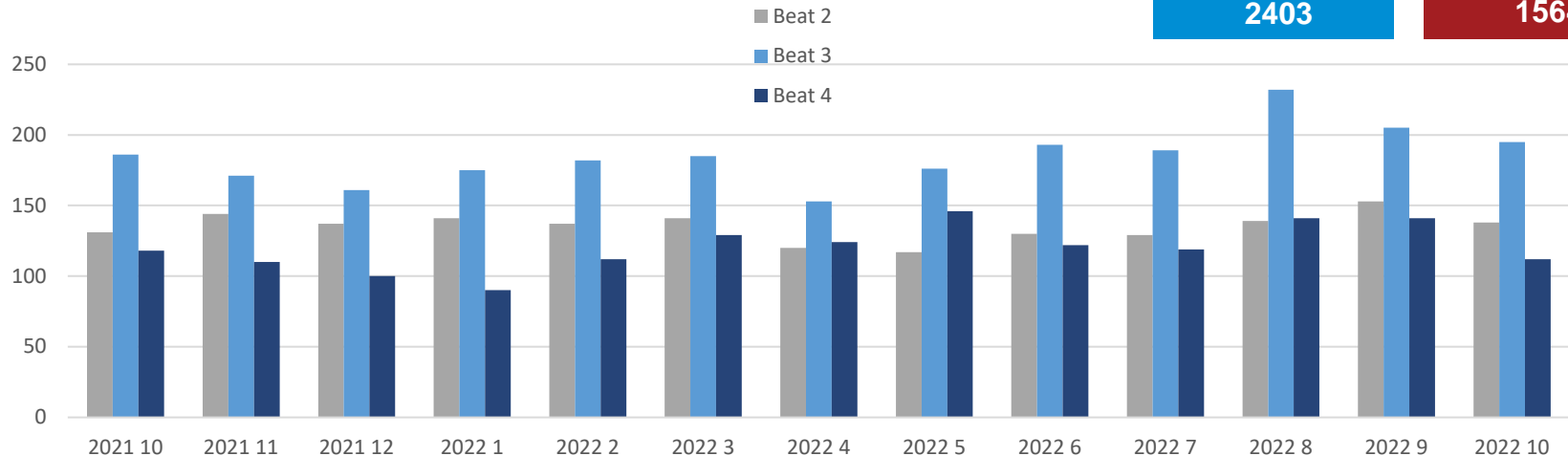
**Total
Occurrences
=
5525**

**BEATS 2
(Oliver)
Total
Occurrences
=
1757**

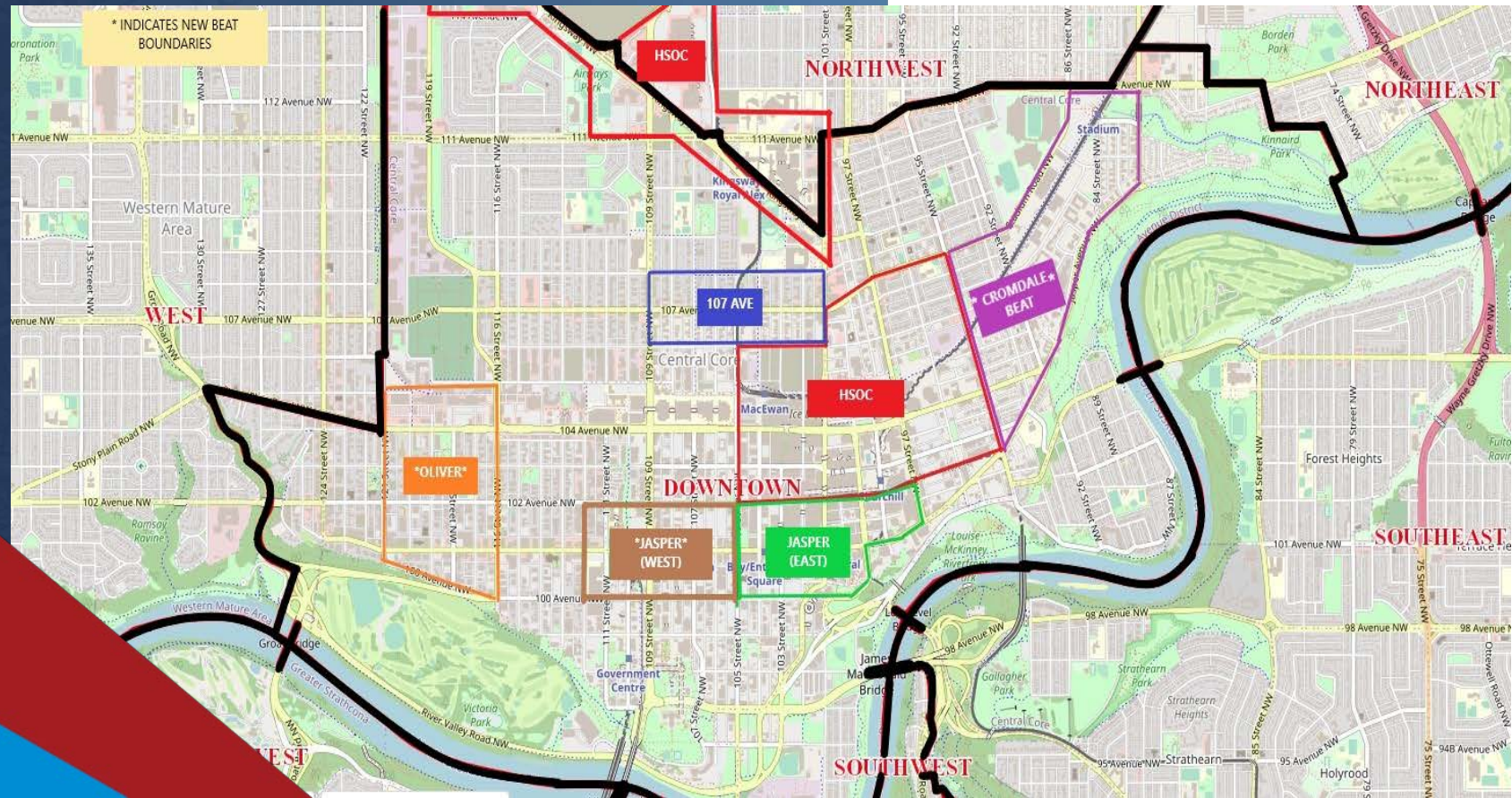
**BEATS 3
(Cromdale)
Total
Occurrences
=
2403**

**BEATS 4
(Jasper)
Total
Occurrences
=
1564**

All Occurrences



Continuance of the new Beat district boundaries



THANK YOU

Questions?

